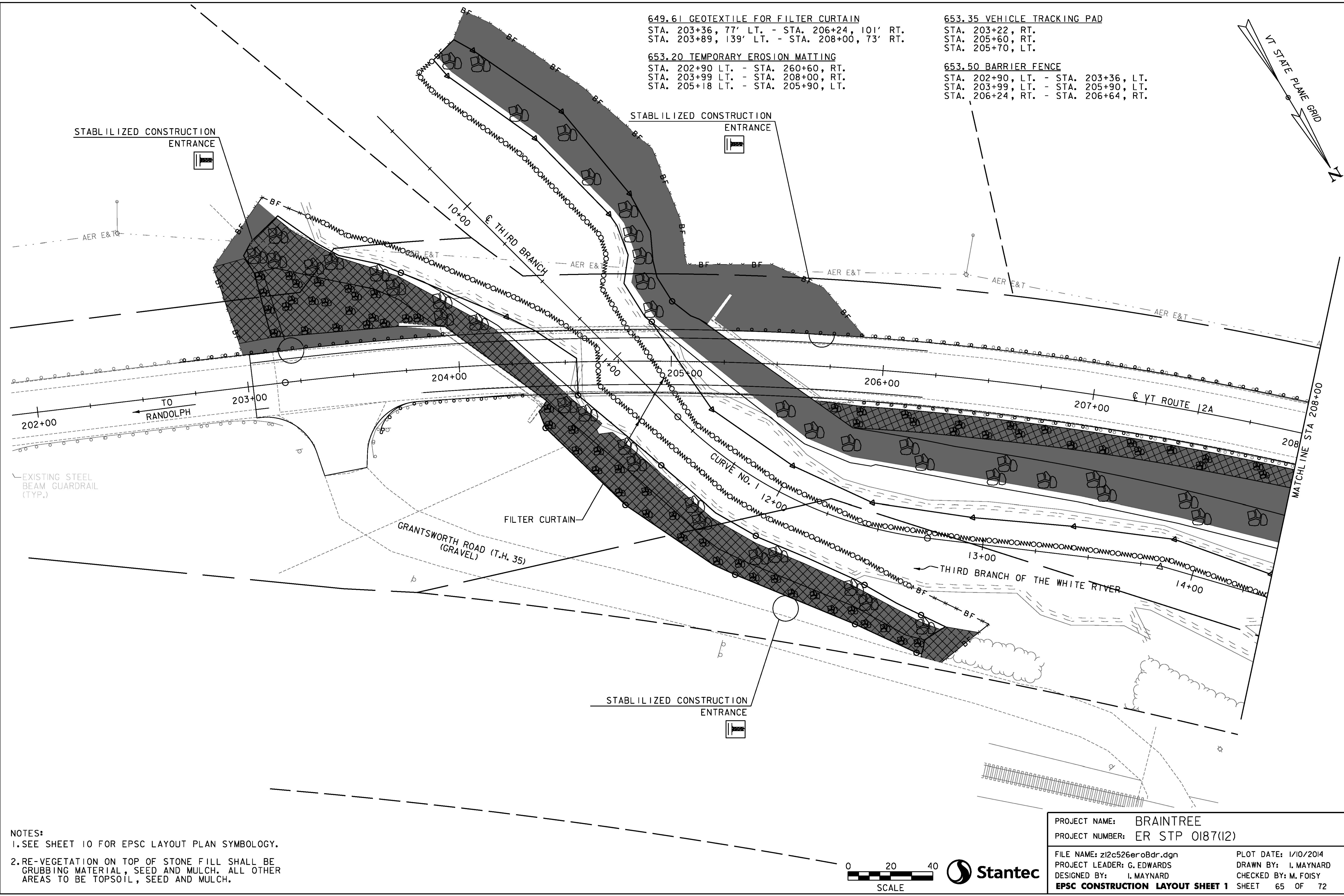
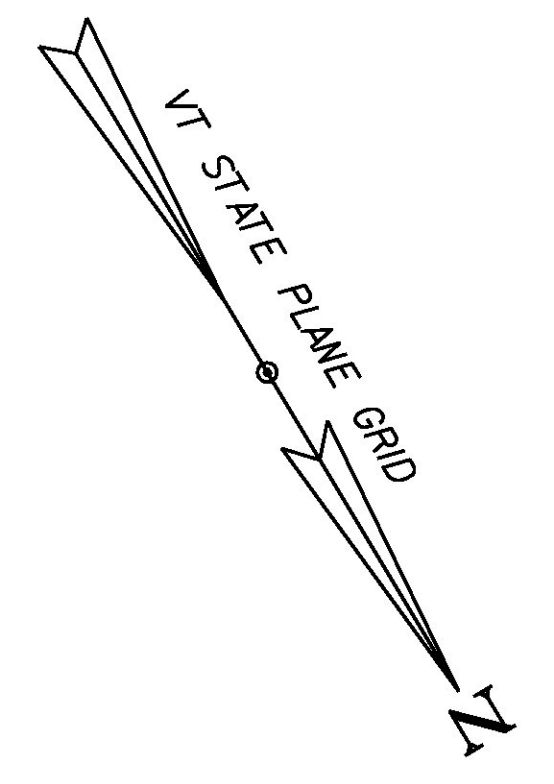


649.61 GEOTEXTILE FOR FILTER CURTAIN
 STA. 203+36, 77' LT. - STA. 206+24, 101' RT.
 STA. 203+89, 139' LT. - STA. 208+00, 73' RT.

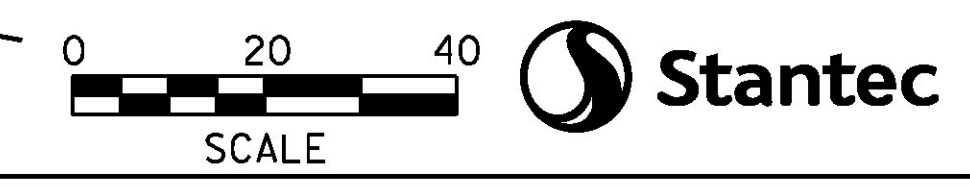
653.20 TEMPORARY EROSION MATTING
 STA. 202+90 LT. - STA. 260+60, RT.
 STA. 203+99 LT. - STA. 208+00, RT.
 STA. 205+18 LT. - STA. 205+90, LT.

653.35 VEHICLE TRACKING PAD
 STA. 203+22, RT.
 STA. 205+60, RT.
 STA. 205+70, LT.

653.50 BARRIER FENCE
 STA. 202+90, LT. - STA. 203+36, LT.
 STA. 203+99, LT. - STA. 205+90, LT.
 STA. 206+24, RT. - STA. 206+64, RT.



NOTES:
 1. SEE SHEET 10 FOR EPSC LAYOUT PLAN SYMBOLOGY.
 2. RE-VEGETATION ON TOP OF STONE FILL SHALL BE GRUBBING MATERIAL, SEED AND MULCH. ALL OTHER AREAS TO BE TOPSOIL, SEED AND MULCH.



PROJECT NAME:	BRAINTREE
PROJECT NUMBER:	ER STP 0187(12)
FILE NAME:	z12c526eroBdr.dgn
PROJECT LEADER:	G. EDWARDS
DESIGNED BY:	I. MAYNARD
EPSC CONSTRUCTION LAYOUT SHEET 1	SHEET 65 OF 72
PLOT DATE:	1/10/2014
DRAWN BY:	I. MAYNARD
CHECKED BY:	M. FOISY