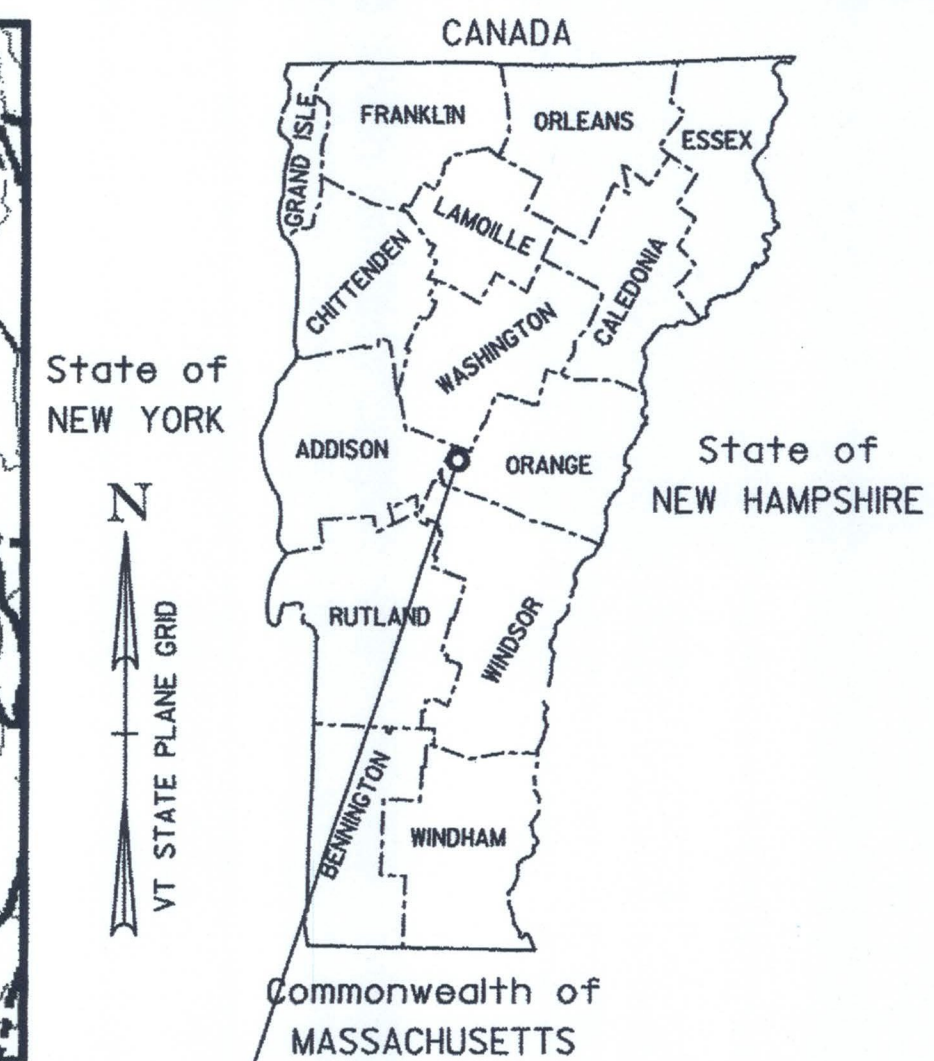
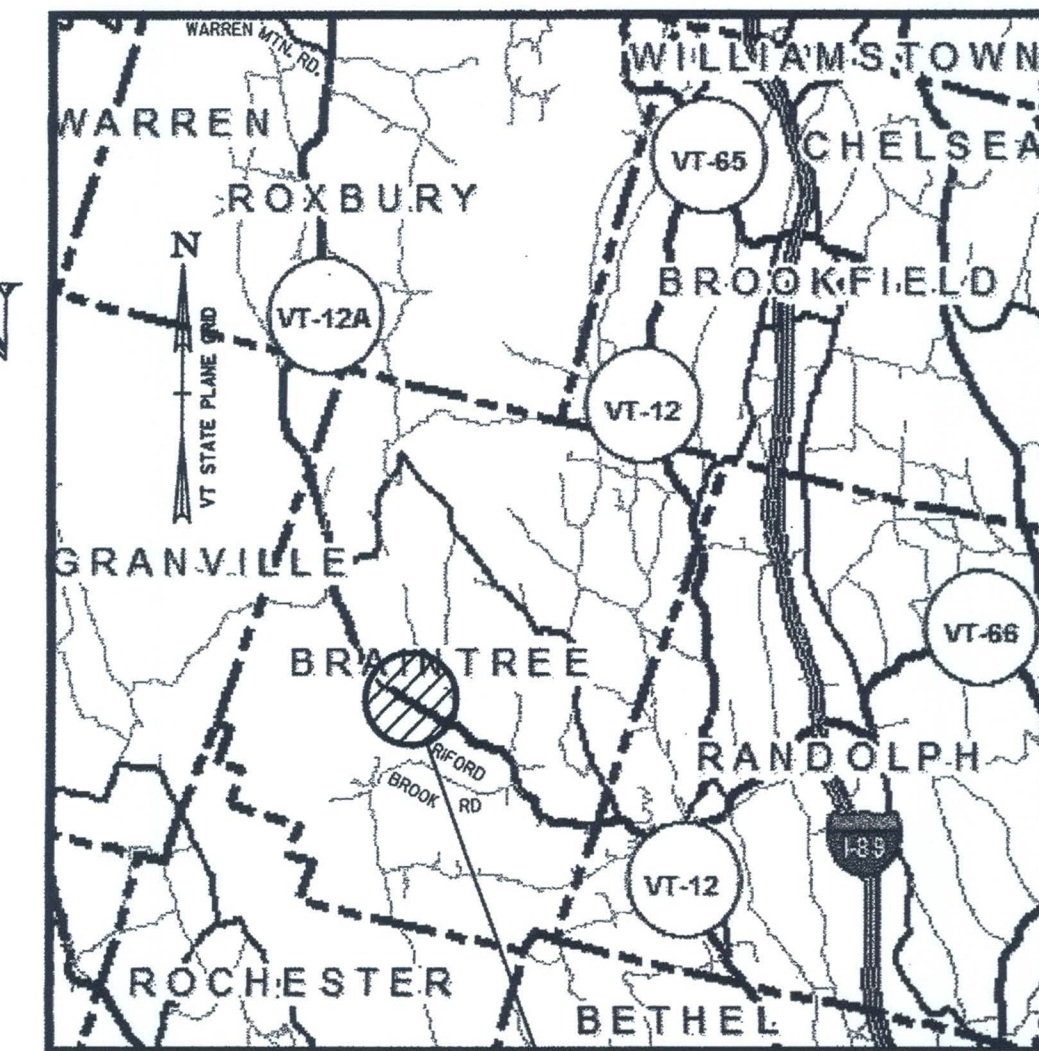


SEE SHEET 2 FOR INDEX OF SHEETS AND STANDARDS LIST

STATE OF VERMONT AGENCY OF TRANSPORTATION



PROPOSED IMPROVEMENT TOWN OF BRAINTREE COUNTY OF ORANGE BRIDGE NO. 6 & 7 ON VT ROUTE 12A MAJOR COLLECTOR



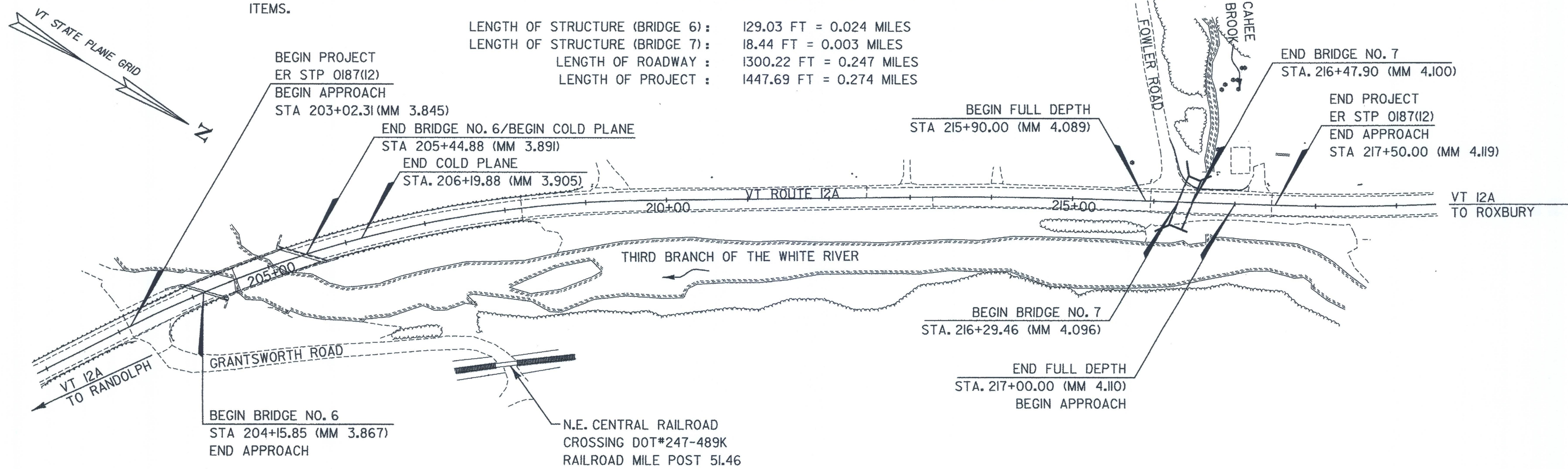
PROJECT
BRAINTREE ER STP 0187 (12)
LOCATION MAP NOT TO SCALE

RECORD PLANS	
CONTRACTOR:	WILLEY EARTHMOVING CORPORATION - WINDSOR, VT
RESIDENT ENGINEER:	DAVID HALE
CONSTRUCTION BEGAN:	MAY 28, 2014
CONSTRUCTION COMPLETE:	NOVEMBER 26, 2014
RECORD PLANS BY:	DAVID HALE & JESSE IVES
I HEREBY CERTIFY THAT ALL THE CONSTRUCTION REQUIRED BY THIS SET OF DRAWINGS HAS BEEN ACCOMPLISHED AS INDICATED HEREIN.	
BY	<i>Josh Mudgett</i> for <i>Richard Hale</i> RESIDENT ENGINEER
DATE	<i>June 14, 2018</i>
NOTE: Any further information concerning final quantities, amounts or other details relative to this project may be found at Central Files in the electronic archives.	

PROJECT LOCATION : BEGINNING AT A POINT ON VERMONT ROUTE 12A IN THE TOWN OF BRAINTREE APPROXIMATELY 3.845 MILES FROM THE RANDOLPH/BRAINTREE TOWN LINE (STA. 203+02.31) AND EXTENDING NORTHERLY ALONG VERMONT ROUTE 12A APPROXIMATELY 1447.69 FEET TO MM 4.119 (STA. 217+50).

PROJECT DESCRIPTION : REPLACEMENT OF BRIDGE NO. 6 SOUTHERN APPROACH SLAB AND MEMBRANE, REPLACEMENT OF BRIDGE 7 WITH A NEW 16 FOOT X 9 FOOT PRECAST CONCRETE STRUCTURE, AND SLOPE REPAIR FOR APPROXIMATELY 1,300 FEET BETWEEN VERMONT ROUTE 12A AND THE THIRD BRANCH OF THE WHITE RIVER. ALSO INCLUDED AS PART OF THIS PROJECT ARE, COLD PLANING AND PAVING, GUARDRAIL, SIGNS AND OTHER INCIDENTAL ITEMS.

LENGTH OF STRUCTURE (BRIDGE 6) : 129.03 FT = 0.024 MILES
 LENGTH OF STRUCTURE (BRIDGE 7) : 18.44 FT = 0.003 MILES
 LENGTH OF ROADWAY : 1300.22 FT = 0.247 MILES
 LENGTH OF PROJECT : 1447.69 FT = 0.274 MILES



THESE PLANS ARE SUBJECT TO SUCH ENGINEERING CHANGES AS MAY BE REQUIRED BY THE FEDERAL HIGHWAY ADMINISTRATION OR THE DIRECTOR OF PROGRAM DEVELOPMENT.
 CONSTRUCTION IS TO BE CARRIED ON IN ACCORDANCE WITH THESE PLANS AND THE STANDARD SPECIFICATIONS FOR CONSTRUCTION DATED 2011, AS APPROVED BY THE FEDERAL HIGHWAY ADMINISTRATION ON JULY 20, 2011 FOR USE ON THIS PROJECT, INCLUDING ALL SUBSEQUENT REVISIONS AND SUCH REVISED SPECIFICATIONS AND SPECIAL PROVISIONS AS ARE INCORPORATED IN THESE PLANS.

QUALITY ASSURANCE PROGRAM : LEVEL 2
SURVEYED BY : VERMONT SURVEY & ENGINEERING
SURVEYED DATE : 2012
DATUM
VERTICAL NAVD 88
HORIZONTAL NAD 83 (2011) SPC (4400 VT)



	<p>Stantec Consulting Services Inc. 55 Green Mountain Drive South Burlington VT U.S.A. 05403 Tel. 802.864.0223 Fax. 802.864.0165 www.stantec.com</p>	DIRECTOR OF PROGRAM DEVELOPMENT
		APPROVED <i>Paul Libby</i> DATE <i>1/14/14</i>
		PROJECT MANAGER : PAUL LIBBY
		PROJECT NAME : BRAINTREE
		PROJECT NUMBER : ER STP 0187 (12)
		SHEET 1 OF 72 SHEETS