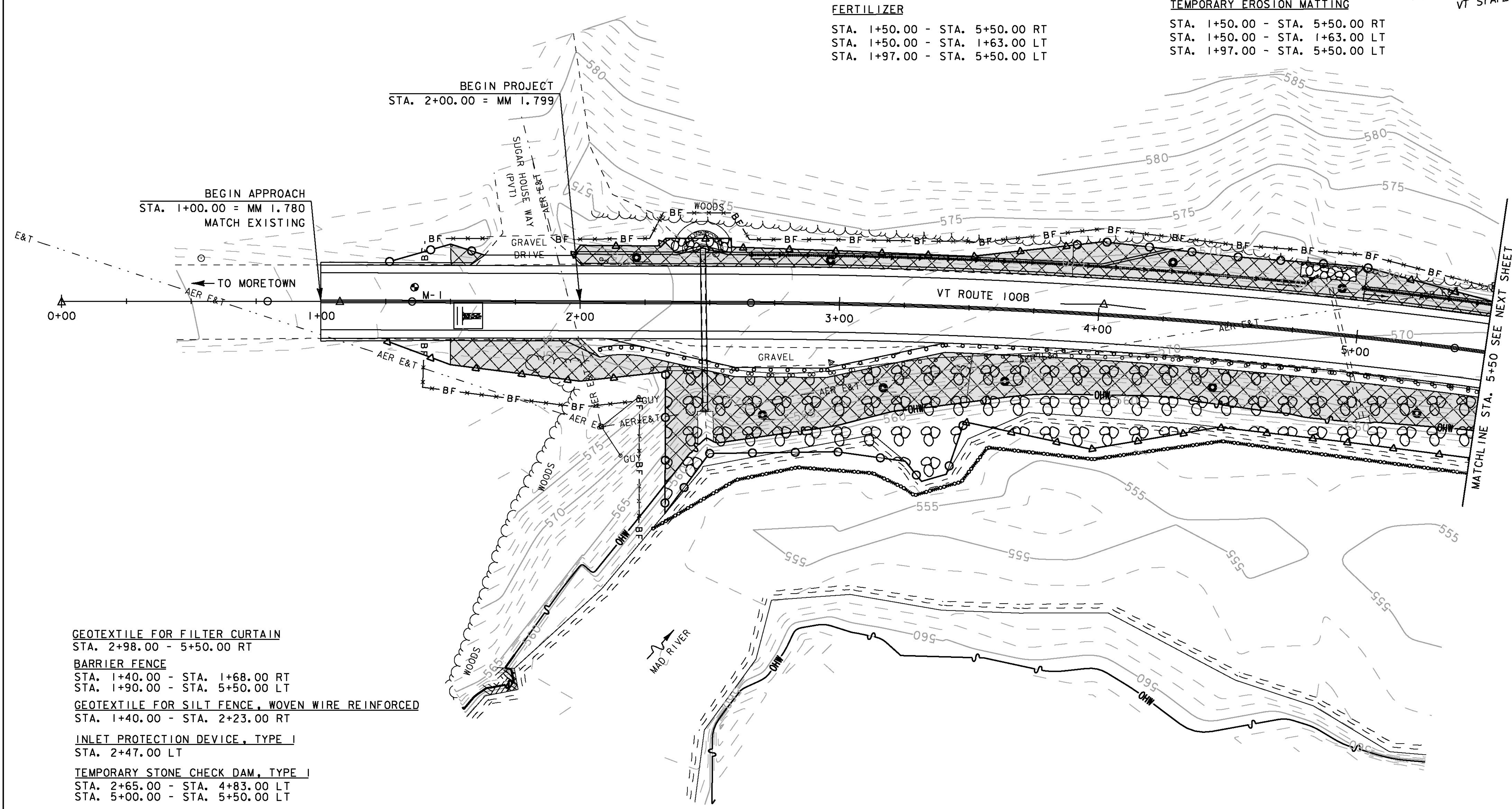
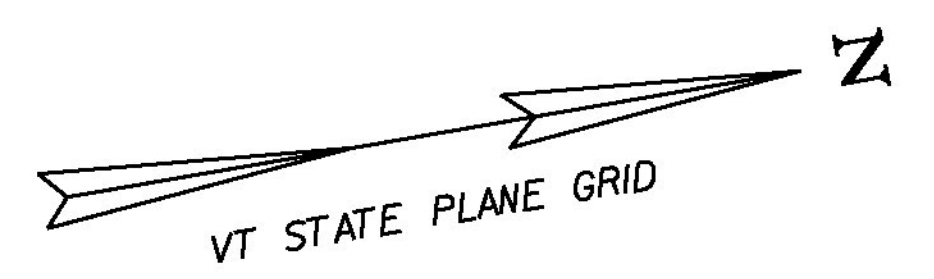


**SEED**  
 STA. 1+50.00 - STA. 5+50.00 RT  
 STA. 1+50.00 - STA. 1+63.00 LT  
 STA. 1+97.00 - STA. 5+50.00 LT

**FERTILIZER**  
 STA. 1+50.00 - STA. 5+50.00 RT  
 STA. 1+50.00 - STA. 1+63.00 LT  
 STA. 1+97.00 - STA. 5+50.00 LT

**AGRICULTURAL LIMESTONE**  
 STA. 1+50.00 - STA. 5+50.00 RT  
 STA. 1+50.00 - STA. 1+63.00 LT  
 STA. 1+97.00 - STA. 5+50.00 LT

**TEMPORARY EROSION MATTING**  
 STA. 1+50.00 - STA. 5+50.00 RT  
 STA. 1+50.00 - STA. 1+63.00 LT  
 STA. 1+97.00 - STA. 5+50.00 LT



**GEOTEXTILE FOR FILTER CURTAIN**  
 STA. 2+98.00 - 5+50.00 RT

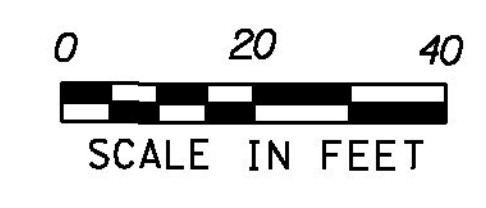
**BARRIER FENCE**  
 STA. 1+40.00 - STA. 1+68.00 RT  
 STA. 1+90.00 - STA. 5+50.00 LT

**GEOTEXTILE FOR SILT FENCE, WOVEN WIRE REINFORCED**  
 STA. 1+40.00 - STA. 2+23.00 RT

**INLET PROTECTION DEVICE, TYPE I**  
 STA. 2+47.00 LT

**TEMPORARY STONE CHECK DAM, TYPE I**  
 STA. 2+65.00 - STA. 4+83.00 LT  
 STA. 5+00.00 - STA. 5+50.00 LT

**VEHICLE TRACKING PAD**  
 STA. 1+56.00 RT



PROJECT NAME: MORETOWN	PLOT DATE: 2/17/2015
PROJECT NUMBER: ER STP 0167 (15)	DRAWN BY: B. MACK
FILE NAME: z12c524.EPSC.dgn	CHECKED BY: J. TUCKER
PROJECT LEADER: J. TUCKER	SHEET 35 OF 57
DESIGNED BY: B. BRESLEND	
EPSC CONSTRUCTION COND. - SHEET 1	