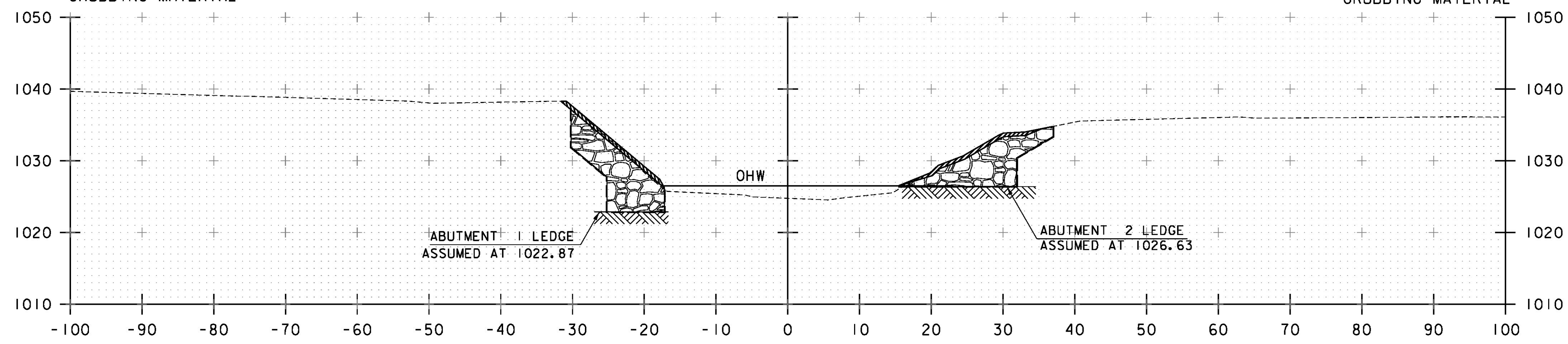


STA. 51+56 LT
 END UNCLASSIFIED CHANNEL EXCAVATION
 STONE FILL, TYPE IV
 GEOTEXTILE UNDER STONE FILL
 GRUBBING MATERIAL

STA. 51+53 RT
 END UNCLASSIFIED CHANNEL EXCAVATION
 STONE FILL, TYPE IV
 GEOTEXTILE UNDER STONE FILL
 GRUBBING MATERIAL

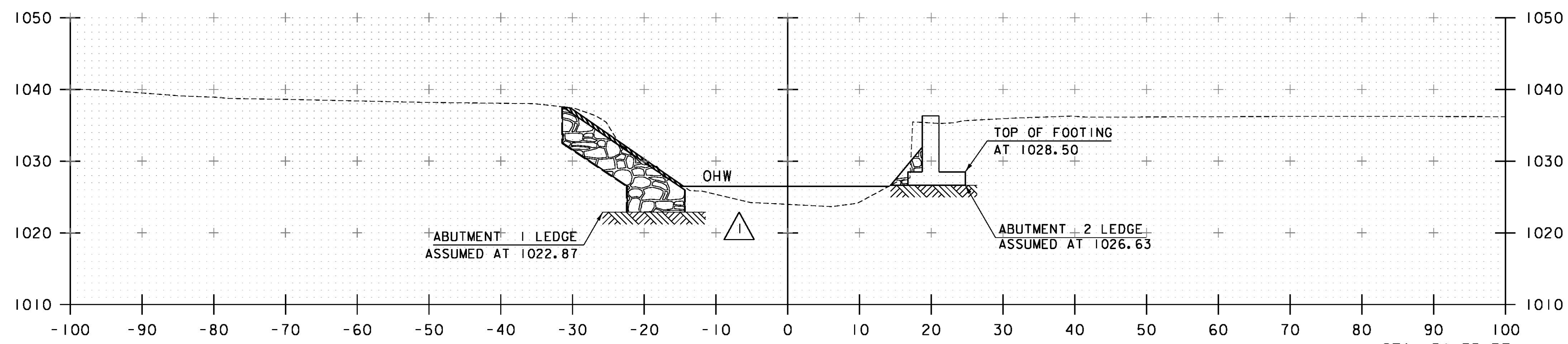
51+75



ABUTMENT 1 LEDGE
 ASSUMED AT 1022.87

ABUTMENT 2 LEDGE
 ASSUMED AT 1026.63

51+50



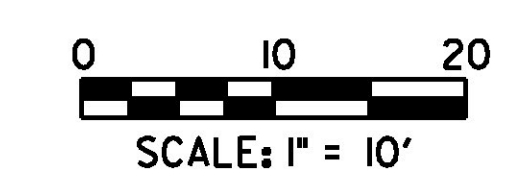
ABUTMENT 1 LEDGE
 ASSUMED AT 1022.87

TOP OF FOOTING
 AT 1028.50

ABUTMENT 2 LEDGE
 ASSUMED AT 1026.63

51+40

STA. 51+35 RT
 BEGIN UNCLASSIFIED CHANNEL EXCAVATION
 STONE FILL, TYPE IV
 GEOTEXTILE UNDER STONE FILL
 GRUBBING MATERIAL



STA. 51+40 TO STA. 51+75

REVISIONS		
△	09.27.16	REMOVE SAND BAG SYMBOLS
PROJECT NAME: JAY		
PROJECT NUMBER: BHF 0278(3)		
FILE NAME: z12ci54xsl.dgn	PLOT DATE: 9/26/2016	
PROJECT LEADER: M. CHENETTE	DRAWN BY: L. BUXTON	
DESIGNED BY: J. HUNGERFORD	CHECKED BY: M. CHENETTE	
CHANNEL CROSS SECTIONS - CXS 6	SHEET 53 OF 72	