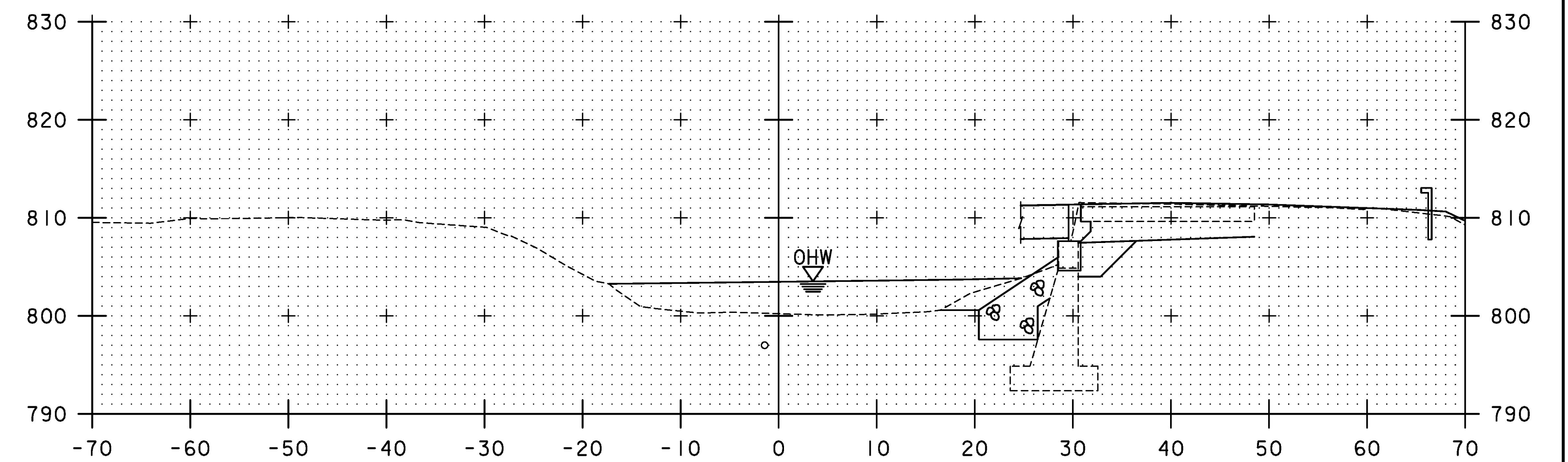
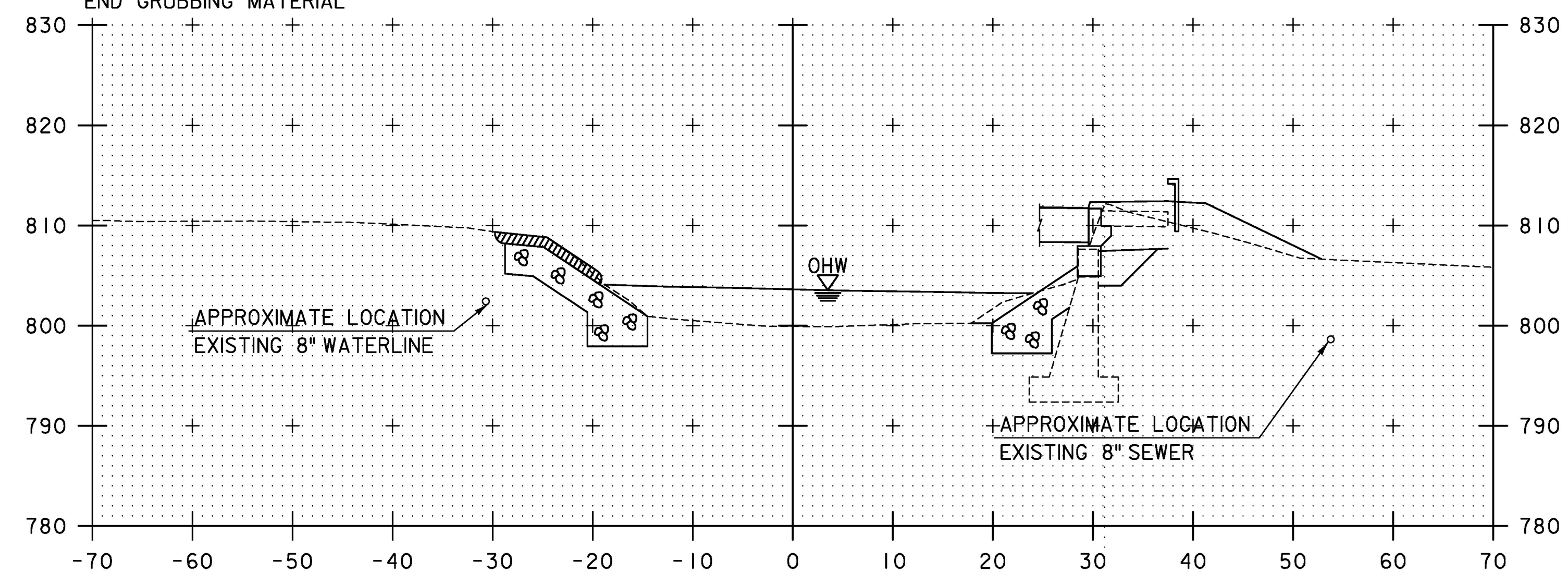


STATION 51+15.09 LT  
 END UNCLASSIFIED CHANNEL EXCAVATION  
 END GEOTEXTILE UNDER STONE FILL  
 END STONE FILL, TYPE III  
 END GRUBBING MATERIAL

51+20



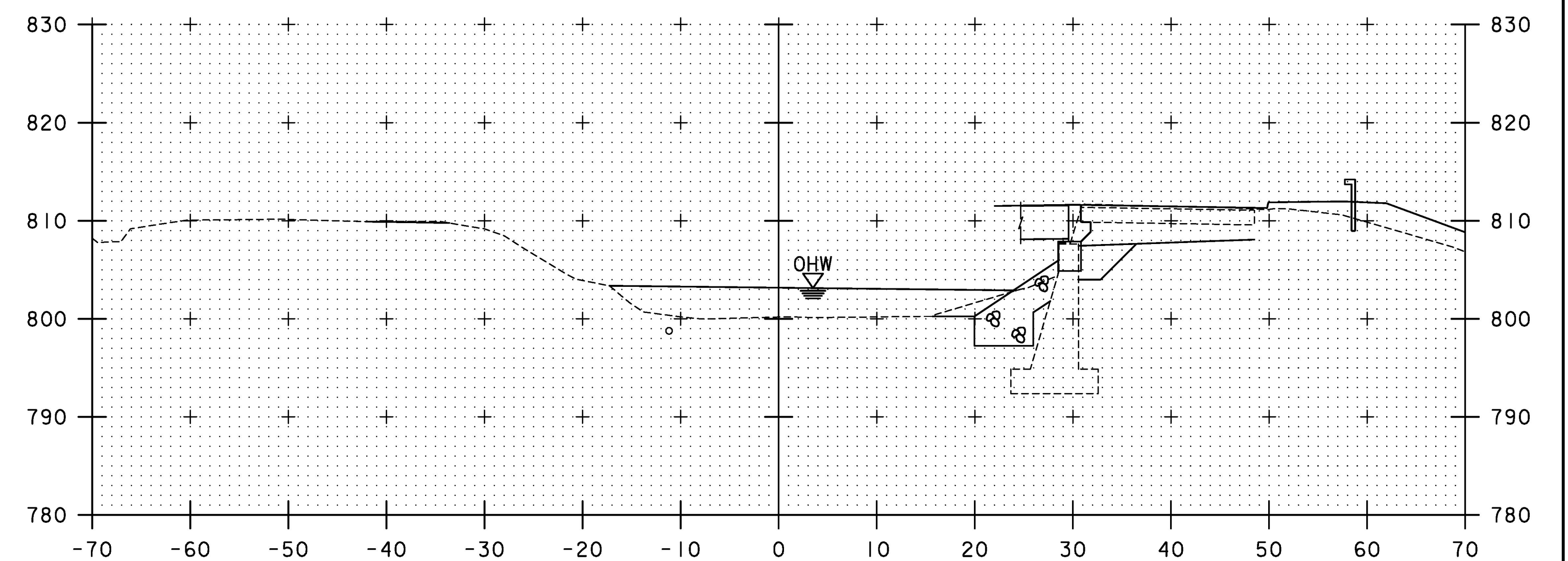
51+40



APPROXIMATE LOCATION  
 EXISTING 8" WATERLINE

APPROXIMATE LOCATION  
 EXISTING 8" SEWER

51+10



51+30

STA. 51+10 TO STA. 51+40

TYLIN INTERNATIONAL

PROJECT NAME: CHelsea  
 PROJECT NUMBER: BHF 0169(9)

FILE NAME: z12ci50chanxs.dgn  
 PROJECT LEADER: J. OLUND  
 DESIGNED BY: T. POULIN  
 CHANNEL SECTIONS 3

PLOT DATE: 8/31/2016  
 DRAWN BY: T. POULIN  
 CHECKED BY: J. OLUND  
 SHEET 65 OF 137