






DIRECTION	MILEPOINT	LOCATION CODE (SHEET 2)	SIGN CODE	WIDTH (IN)	HEIGHT (IN)	SHEETING REMARKS	SIGN LEGEND	NEW SIGNS		EXISTING SIGNS				EXIST POST		NUMBER OF NEW POSTS	SQUARE STEEL (IN)			TUBULAR STEEL Ø (IN)				SIGN FRAME REQUIRED	REMARKS	SIGN DETAIL LOCATION			
								"A"	"B"	RETAIN	SALVAGE FROM	SALVAGE TO	REMOVE	RETAIN	REMOVE		1.75	2.00	2.50	FOUNDATION	3.00	3.50	4.00			5.00	SHSM	PROJECT SHEET #	STANDARD SHEET #
																	(LB / FT)				(LB / FT)								
<b>POWNAI VT-346 NB</b>							FY-FLUORESCENT YELLOW FYG-FLUORESCENT YELLOW GREEN																"SHSM"-STANDARD HIGHWAY SIGNS AND MARKINGS						
		A	D3-1	72	12			6.00							2	12'-10" 13'-0" X									INSTALL AT POINT OF ISLAND AS EXISTING. DO NOT BLOCK ANY OTHER SIGNAGE.		12		
NB	3.931	D	R1-1	30	30							1			X										INDIAN MASSACRE RD (TH-11)				
		D	R1-1	30	30			6.25							1	13'-5" X								X					
NB	4.053	A	R2-1	24	30							1			X														
		A	R2-1	24	30			5.00							1	14'-3" X								X					
NB	4.222	A	W10-1	36	36							1	X													INSTALL NEW SIGN ON EXISTING FLANGED CHANNEL SIGN POST.	X		
		A	W10-1	36	36			7.07																					
NB	4.335	A	R15-1	48	9		RAILROAD CROSSBUCKS			1				X															
NB	4.406	A	R2-1	24	30							1			X														
		A	R2-1	24	30			5.00							1	13'-6" X								X					
<b>SIGN SUMMARY SHEET</b>							SHEET TOTALS	29.32	0.00	1	0	0	4	0	0	5	75.0	0	0.0	0.0	0.0	0.0	0.0	0.0	0.0	PROJECT NAME: STATEWIDE SOUTHWEST REGION	PROJECT NUMBER: STPG SIGN(41)		
VERMONT AGENCY OF TRANSPORTATION							TOWN DIRECTIONAL TOTALS	224.3	0.0	31	3	3	47	0	0	32	480.0	0		0.0						FILE NAME: 12C118	PROJECT MANAGER: A. GAMBLE	PLOT DATE: 2/15/2013	
										<del>28</del>	<del>0</del>	<del>0</del>	<del>44</del>			<del>31</del>	<del>465.0</del>							DESIGNED BY: J. KELLY	CHECKED: A. GAMBLE	DRAWN BY: J. KELLY			
																									POWNAI NB SHEET 8	SHEET 85	OF 97		