











DIRECTION	MILEPOINT	LOCATION CODE (SHEET 2)	SIGN CODE	WIDTH (IN)	HEIGHT (IN)	SHEETING REMARKS	SIGN LEGEND	NEW SIGNS		EXISTING SIGNS				EXIST POST		NUMBER OF NEW POSTS	SQUARE STEEL (IN)			TUBULAR STEEL Ø (IN)				SIGN FRAME REQUIRED	REMARKS	SIGN DETAIL LOCATION			
								"A"	"B"	RETAIN	SALVAGE FROM	SALVAGE TO	REMOVE	RETAIN	REMOVE		1.75	2.00	2.50	FOUNDATION	3.00	3.50	4.00			5.00	SHSM	PROJECT SHEET #	STANDARD SHEET #
																	(LB / FT)				(LB / FT)								
JAMAICA VT-30 SB							FY-FLUORESCENT YELLOW FYG-FLUORESCENT YELLOW GREEN																"SHSM"-STANDARD HIGHWAY SIGNS AND MARKINGS						
SB	8.518	F	R2-1	24	30																								
		F	R2-1	24	30			5.00																INSTALL DIRECTLY ACROSS FROM NB SPEED LIMIT 40 ASSEMBLY.	X				
SB	7.965	F	D3-1	UNK	UNK																								
		F	D3-1	68	12			5.67																WILD TURKEY RUN (TH-86) FIELD LOCATE AT LEAST 8 FEET FROM ANY OTHER SIGN ASSEMBLY. ANCHORS IN LEDGE		11			
SB	7.965	G	VR-017	24	24																								
		G	VR-017	24	30			5.00																					
SB	7.957	G	VD-700	6	10																								
		H	R1-1	30	30			0.42																					
		H	R1-1	30	30			6.25																	X				
SB	7.865	F	VW2-7L Mo	30	30			6.25																INSTALL 425 NORTH AND ACROSS FROM COLE POND RD.		7			
SB	7.768	G	VR-017	24	30																								
		F	D3-1	UNK	UNK		BOURBON RUN RD STREET SIGN																						
		G	VR-017	24	30			5.00																					
SB	7.768	F	D3-1	72	12			6.00																FIELD LOCATE AT LEAST 8 FEET FROM ANY OTHER SIGN ASSEMBLY.		11			
SB	7.760	G	VD-700	6	10																								
		H	R1-1	30	30			0.42																	X				
		H	R1-1	30	30			6.25																					
SIGN SUMMARY SHEET							SHEET TOTALS	46.26 45.42	0.00	0	0	0	9 7	0	0	9	135.0	0	0.0	0.0	0.0	0.0	0.0	PROJECT NAME: STATEWIDE SOUTHWEST REGION PROJECT NUMBER: STPG SIGN(41)					
								SF	SF	EA	EA	EA	EA	EA	EA	EA	FT	EA	LB	LB	LB	LB	FILE NAME: 12C118 PROJECT MANAGER: A. GAMBLE DESIGNED BY: J. KELLY JAMAICA SB SHEET 5						
VERMONT AGENCY OF TRANSPORTATION							TOWN DIRECTIONAL TOTALS	431.84 430.2	0.0	31	2	2	85 82	0	0	66	990.0	0		0.0				PLOT DATE: 2/13/2013 DRAWN BY: J. KELLY CHECKED: A. GAMBLE SHEET 47 OF 97					