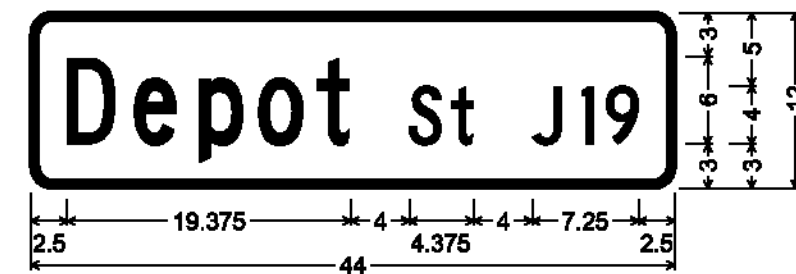


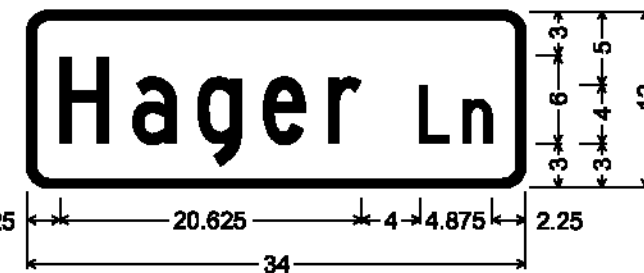
DOUBLE-SIDED STREET SIGN (READSBORO);
1.500" Radius, 0.500" Border, White on Green;
[Old County] C; [Ln] C;



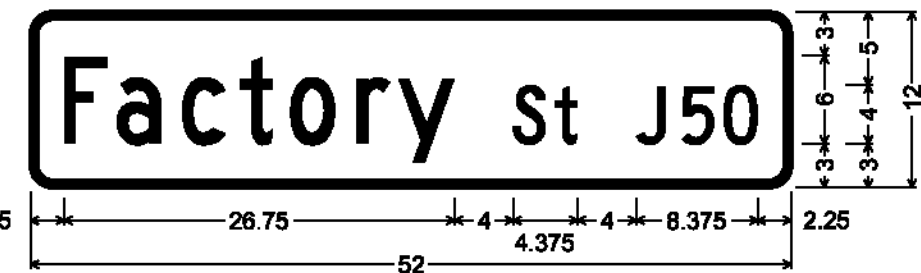
DOUBLE-SIDED STREET SIGN (JAMAICA);
1.500" Radius, 0.500" Border, White on Green;
[Depot] C; [St] C; [J19] C;



DOUBLE-SIDED STREET SIGN (JAMAICA);
1.500" Radius, 0.500" Border, White on Green;
[Wild Turkey Run] B || C; [J86] B;



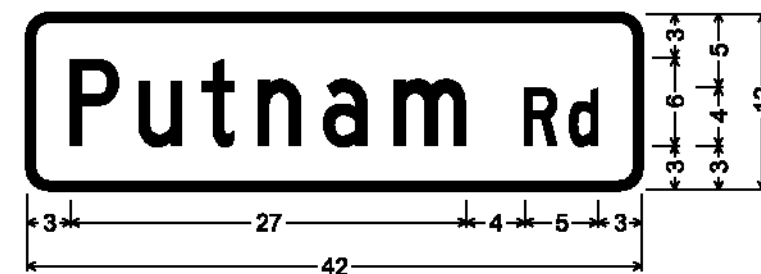
DOUBLE-SIDED STREET SIGN (SEARSBURG);
1.500" Radius, 0.500" Border, White on Green;
[Hager] C; [Ln] C;



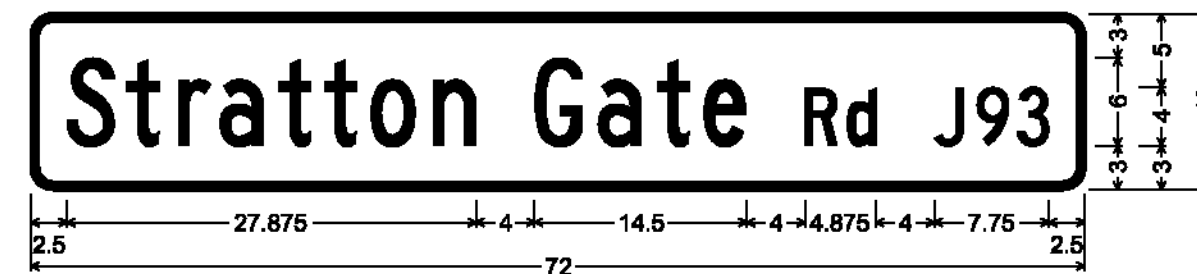
DOUBLE-SIDED STREET SIGN (JAMAICA);
1.500" Radius, 0.500" Border, White on Green;
[Factory] C; [St] C; [J50] C;



DOUBLE-SIDED STREET SIGN (JAMAICA);
1.500" Radius, 0.500" Border, White on Green;
[Bourbon Run] C; [Rd] C; [J65] C;



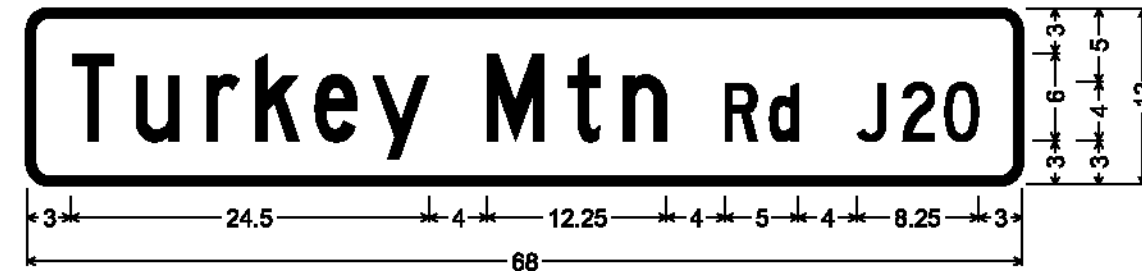
DOUBLE-SIDED STREET SIGN (SEARSBURG);
1.500" Radius, 0.500" Border, White on Green;
[Putnam] C; [Rd] C;




DOUBLE-SIDED STREET SIGN (JAMAICA);
1.500" Radius, 0.500" Border, White on Green;
[Stratton Gate] C 80% spacing; [Rd] C 80% spacing; [J93] C 80% spacing;



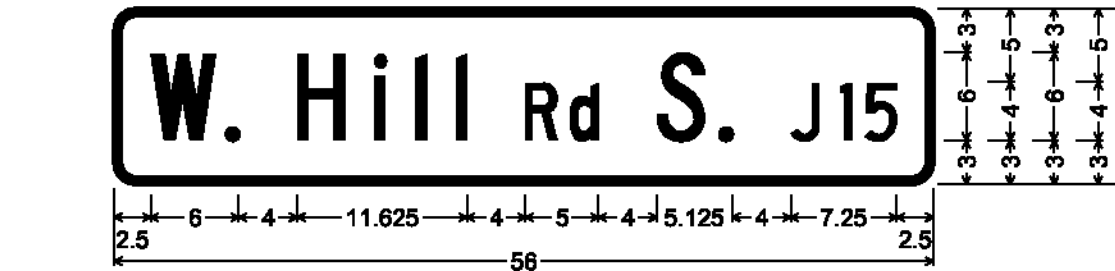
DOUBLE-SIDED STREET SIGN (JAMAICA);
1.500" Radius, 0.500" Border, White on Green;
[Mtn Acres] C; [Rd] C; [J11] C;



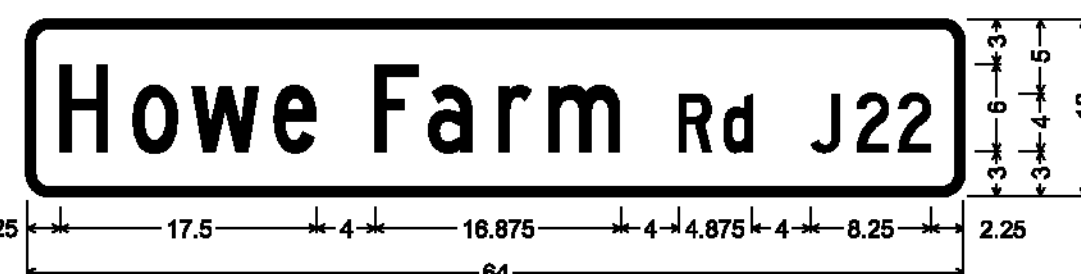
DOUBLE-SIDED STREET SIGN (JAMAICA);
1.500" Radius, 0.500" Border, White on Green;
[Turkey Mtn] C; [Rd] C; [J20] C;



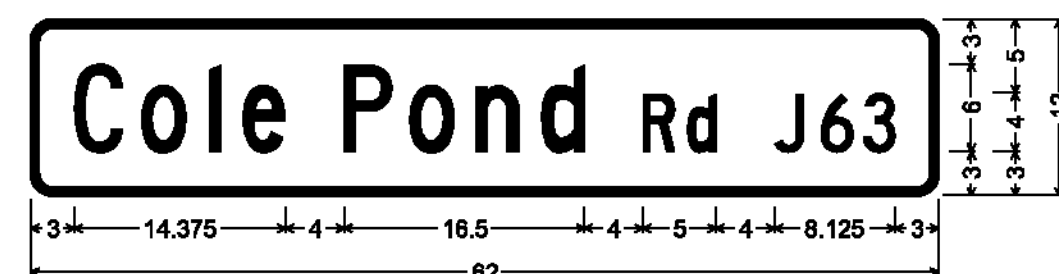
DOUBLE-SIDED STREET SIGN (JAMAICA);
1.500" Radius, 0.500" Border, White on Green;
[Stone Hedges] C 80% spacing; [Rd] C 80% spacing; [J94] C 80% spacing;



DOUBLE-SIDED STREET SIGN (JAMAICA);
1.500" Radius, 0.500" Border, White on Green;
[W. Hill] C; [Rd] C; [S.] C; [J15] C;



DOUBLE-SIDED STREET SIGN (JAMAICA);
1.500" Radius, 0.500" Border, White on Green;
[Howe Farm] C; [Rd] C; [J22] C;



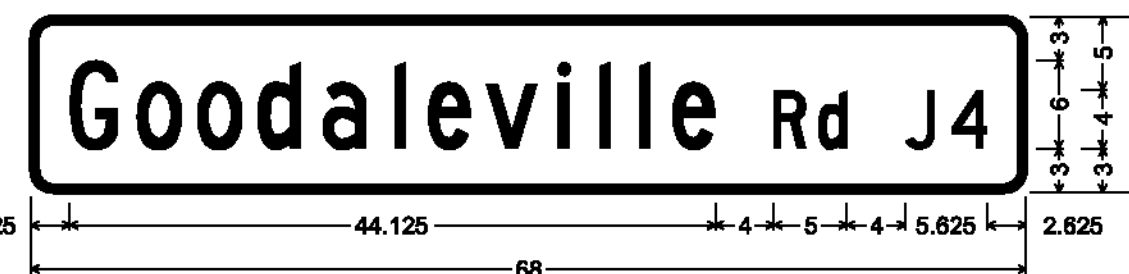
DOUBLE-SIDED STREET SIGN (JAMAICA);
1.500" Radius, 0.500" Border, White on Green;
[Cole Pond] C; [Rd] C; [J63] C;



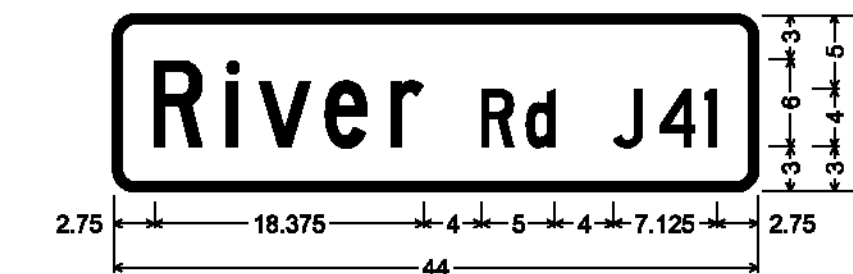
DOUBLE-SIDED STREET SIGN (JAMAICA);
1.500" Radius, 0.500" Border, White on Green;
[Pikes Falls] C; [Rd] C; [J1] C;



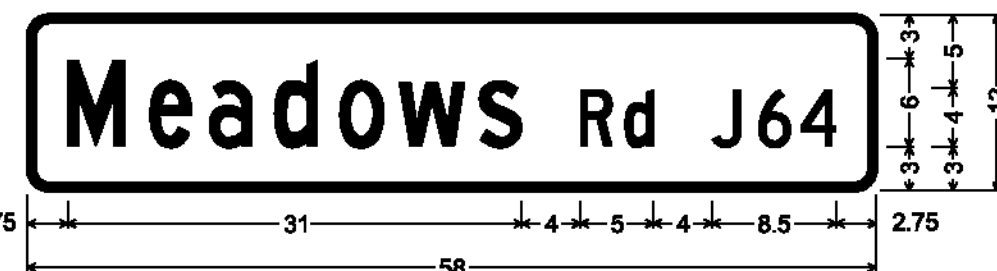
DOUBLE-SIDED STREET SIGN (JAMAICA);
1.500" Radius, 0.500" Border, White on Green;
[Gilfeather] C; [Ln] C; [J21] C;



DOUBLE-SIDED STREET SIGN (JAMAICA);
1.500" Radius, 0.500" Border, White on Green;
[Goodaleville] C; [Rd] C; [J4] C;



DOUBLE-SIDED STREET SIGN (JAMAICA);
1.500" Radius, 0.500" Border, White on Green;
[River] C; [Rd] C; [J41] C;



DOUBLE-SIDED STREET SIGN (JAMAICA);
1.500" Radius, 0.500" Border, White on Green;
[Meadows] C; [Rd] C; [J64] C;



DOUBLE-SIDED STREET SIGN (JAMAICA);
1.500" Radius, 0.500" Border, White on Green;
[Diers] C; [Rd] C; [J9] C;

ALL SIGNS ON THIS PAGE ARE SIGN CODE D3-I
(ALL SIGNS ARE DOUBLE-SIDED)

NOT TO SCALE

ALL DIMENSIONS SHOWN IN INCHES, EXCEPT WHERE NOTED.

PROJECT NAME:	STATEWIDE SW REGION
PROJECT NUMBER:	STPG SIGN (4I)
FILE NAME:	I2CI18.SD_8
PROJECT LEADER:	A. GAMBLE
DESIGNED BY:	J. KELLY
SIGN DETAILS	8
PLOT DATE:	13-FEB-2013
DRAWN BY:	J. KELLY
CHECKED BY:	A. GAMBLE
SHEET	II
OF	97