










DIRECTION	MILEPOINT	LOCATION CODE (SHEET 2)	SIGN CODE	WIDTH (IN)	HEIGHT (IN)	SHEETING REMARKS	SIGN LEGEND	NEW SIGNS		EXISTING SIGNS				EXIST POST		NUMBER OF NEW POSTS	SQUARE STEEL (IN)			TUBULAR STEEL Ø (IN)				SIGN FRAME REQUIRED	REMARKS	SIGN DETAIL LOCATION			
								"A"	"B"	RETAIN	SALVAGE FROM	SALVAGE TO	REMOVE	RETAIN	REMOVE		1.75	2.00	2.50	FOUNDATION	3.00	3.50	4.00			5.00	SHSM	PROJECT SHEET #	STANDARD SHEET #
SB BARNARD VT 12							FY-FLUORESCENT YELLOW FYG-FLUORESCENT YELLOW GREEN																"SHSM"-STANDARD HIGHWAY SIGNS AND MARKINGS						
SB	0.848	G	VR-017	24	30		  																						
		G	VR-017	24	30			5.00		1	1	2					1	16.0'	X										6
SB	0.842	H	R1-1	30	30																								
		H	R1-1	30	30			6.25									1	15.0'	X							X			
SB	0.685	F	W7-1	30	30			6.25									1	15.0'	X							X			
SB	0.667	F	W2-2L	30	30		SIDE ROAD LEFT																						
		F	S3-1	30	30		SCHOOL BUS STOP AHEAD																						
SB	0.643	F	W2-2L	30	30			6.25									1	15.0'	X							X			
		F	W16-8P	36	8			2.00																			8		
SB	0.096	F	W1-5R	30	30																								
SB	0.058	F	W1-5R	30	30			6.25									1	15.0'	X							X			
SIGN SUMMARY SHEET							SHEET TOTALS	32.00	0.00	0	1	1	7	0	0	5		76.0		0	0.0	0.0	0.0	0.0		PROJECT NAME: HARTLAND-BETHEL PROJECT NUMBER: STPG SIGN (40)			
VERMONT AGENCY OF TRANSPORTATION							TOWN DIRECTIONAL TOTALS	441.5	0.0	2	3	3	78	0	0	87		1305.0		0		0.0				FILE NAME: BARNARD VT ROUTE 12 SB PROJECT MANAGER: AMY GAMBLE DESIGNED BY: M. MILLER BARNARD VT-12 SOUTHBOUND 12			
																									PLOT DATE: 8/1/2012 DRAWN BY: M. MILLER CHECKED: AMY GAMBLE SHEET 68 OF 86				