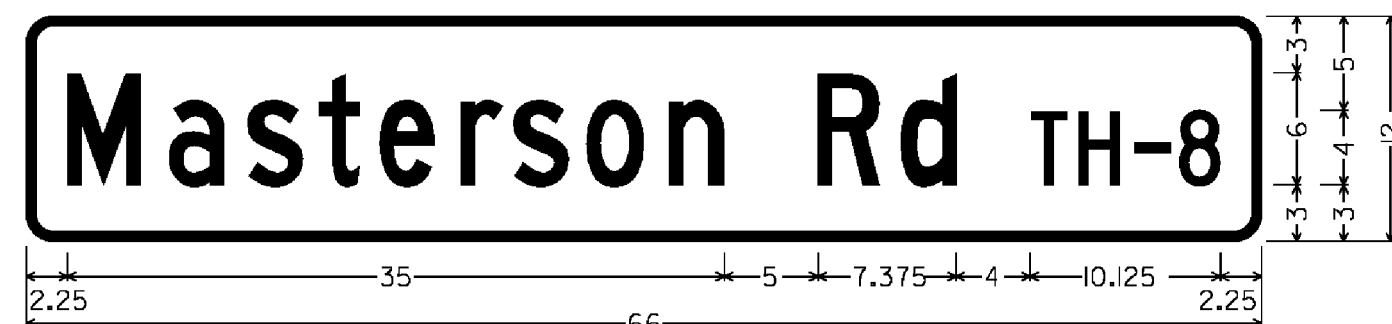
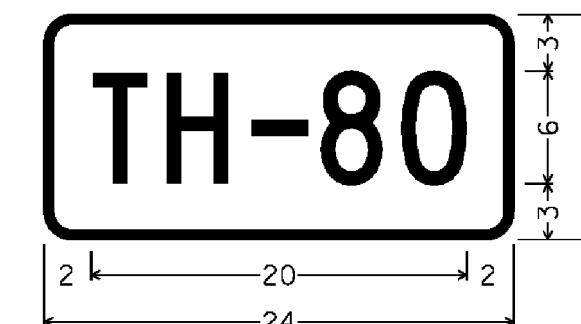


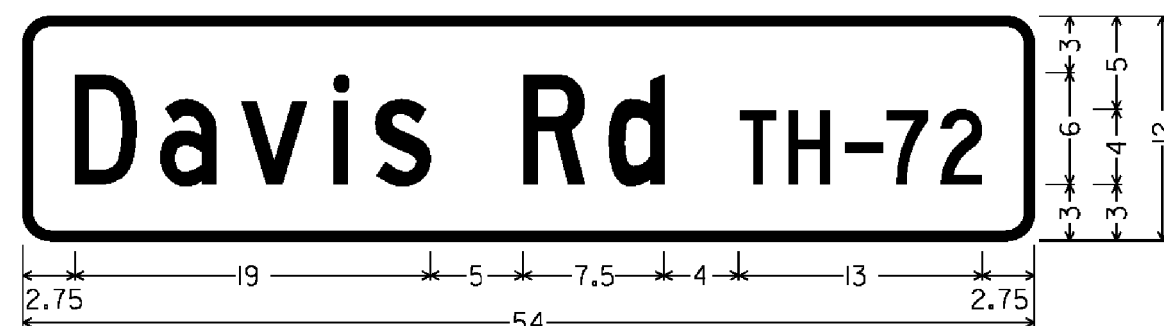
1.500" RADIUS, 0.500" BORDER, WHITE ON GREEN;  
[North Rd] 6"C, [TH-3] 4"C



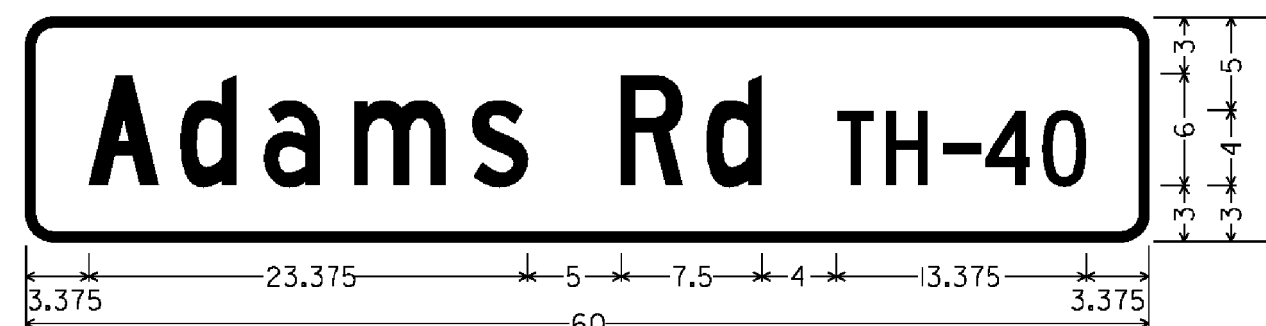
1.500" RADIUS, 0.500" BORDER, WHITE ON GREEN; [Masterson Rd] 6"C, [TH-8] 4"C @ 90% SPACING  
1.500" RADIUS, 0.500" BORDER, WHITE ON GREEN; [Masterson Rd] 6"C, [TH-8] 4"C @ 90% SPACING



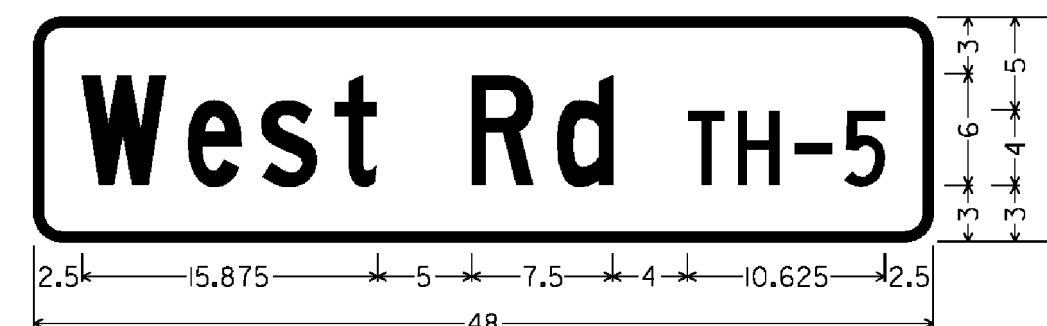
1.500" RADIUS, 0.500" BORDER, WHITE ON GREEN;  
[TH-80] 6"C



1.500" RADIUS, 0.500" BORDER, WHITE ON GREEN;  
[Davis Rd] 6"C, [TH-72] 4"C



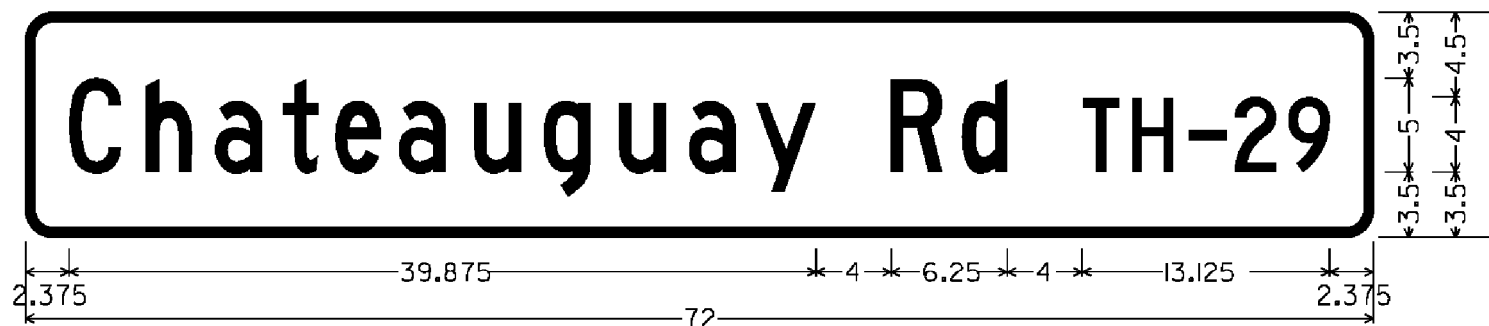
1.500" RADIUS, 0.500" BORDER, WHITE ON GREEN;  
[Adams Rd] 6"C, [TH-40] 4"C



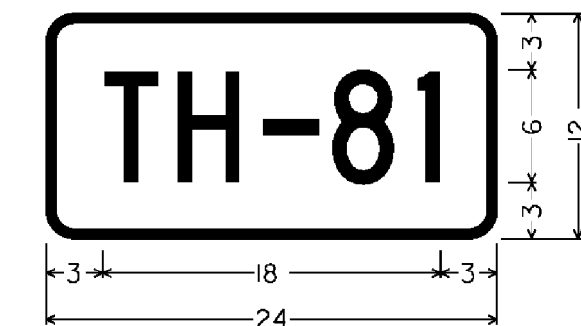
1.500" RADIUS, 0.500" BORDER, WHITE ON GREEN;  
[West Rd] 6"C, [TH-5] 4"C



1.500" RADIUS, 0.500" BORDER, WHITE ON GREEN;  
[Blackmer Rd] 6"C, [TH-30] 4"C @ 80% SPACING



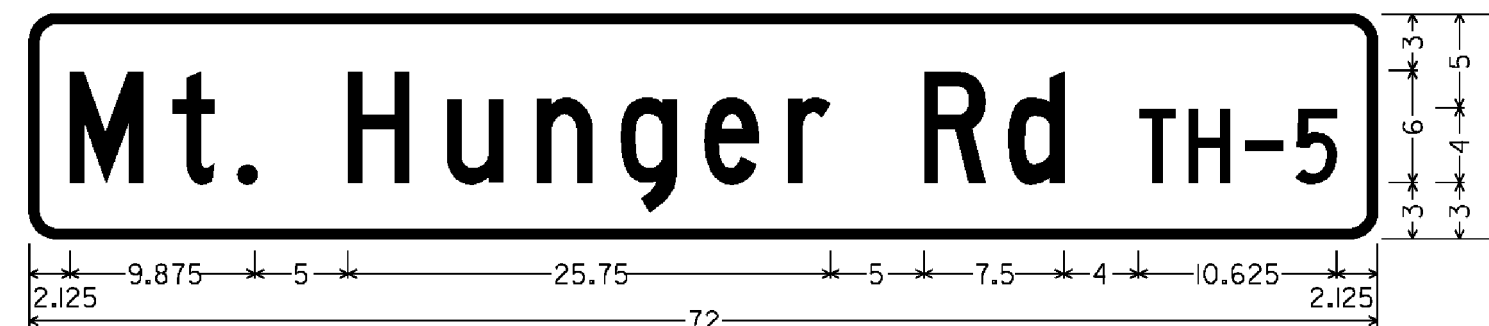
1.500" RADIUS, 0.500" BORDER, WHITE ON GREEN;  
[Chateauguay Rd] 5"C, [TH-29] 4"C



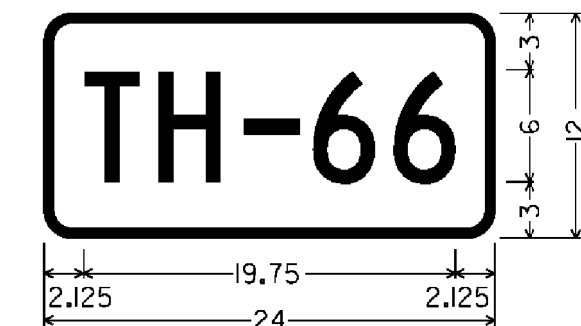
1.500" RADIUS, 0.500" BORDER, WHITE ON GREEN;  
[TH-81] 6"C



1.500" RADIUS, 0.500" BORDER, WHITE ON GREEN;  
[Rhoades Hill] 6"C, [TH-7] 4"C

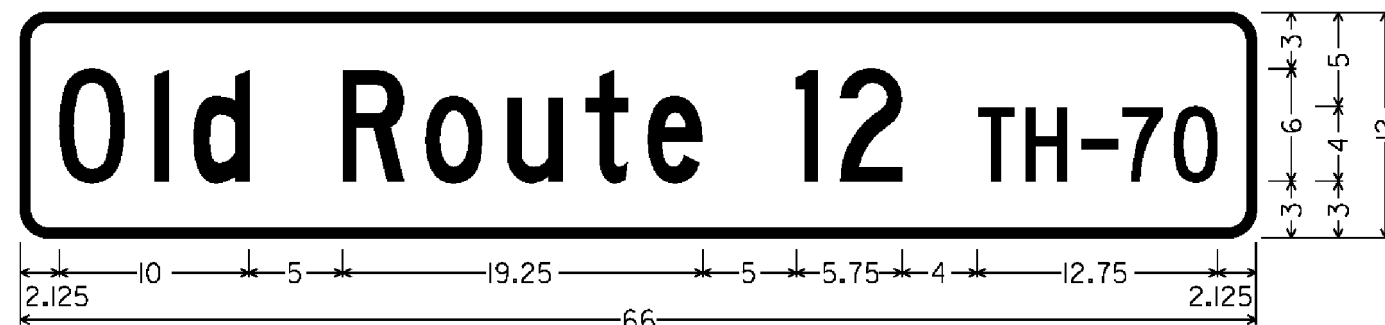


1.500" RADIUS, 0.500" BORDER, WHITE ON GREEN;  
[Mt. Hunger Rd] 6"C, [TH-5] 4"C



1.500" RADIUS, 0.500" BORDER, WHITE ON GREEN;  
[TH-66] 6"C

THIS SIGN WAS NOT INSTALLED.  
SEE SHEET #55.



1.500" RADIUS, 0.500" BORDER, WHITE ON GREEN;  
[Old Route 12] 6"C, [TH-70] 4"C @ 90% SPACING



1.500" RADIUS, 0.500" BORDER, WHITE ON GREEN;  
[Fort Defiance Hill] 5"C, [TH-28] 4"C @ 80% SPACING

ALL DIMENSIONS SHOWN IN INCHES, EXCEPT WHERE NOTED.

PROJECT NAME:	HARTLAND - BETHEL	PLOT DATE:	01-AUG-2012
PROJECT NUMBER:	STPG SIGN (40)	DRAWN BY:	M. MILLER
FILE NAME:	I2C116.SD.9	CHECKED BY:	A. GAMBLE
PROJECT LEADER:	A. GAMBLE	SHEET	12 OF 85
DESIGNED BY:	M. MILLER		
SIGN DETAILS	9		

ALL SIGNS ON THIS PAGE ARE SIGN CODE D3-1  
(ALL SIGNS ARE DOUBLE-SIDED)

NOT TO SCALE