


STATE OF VERMONT AGENCY OF TRANSPORTATION



PROPOSED IMPROVEMENT SIGN REPLACEMENT PROJECT

TOWNS OF HARTLAND, WOODSTOCK, POMFRET, BARNARD AND BETHEL COUNTY OF WINDSOR VT ROUTE 12 (MAJOR COLLECTOR)

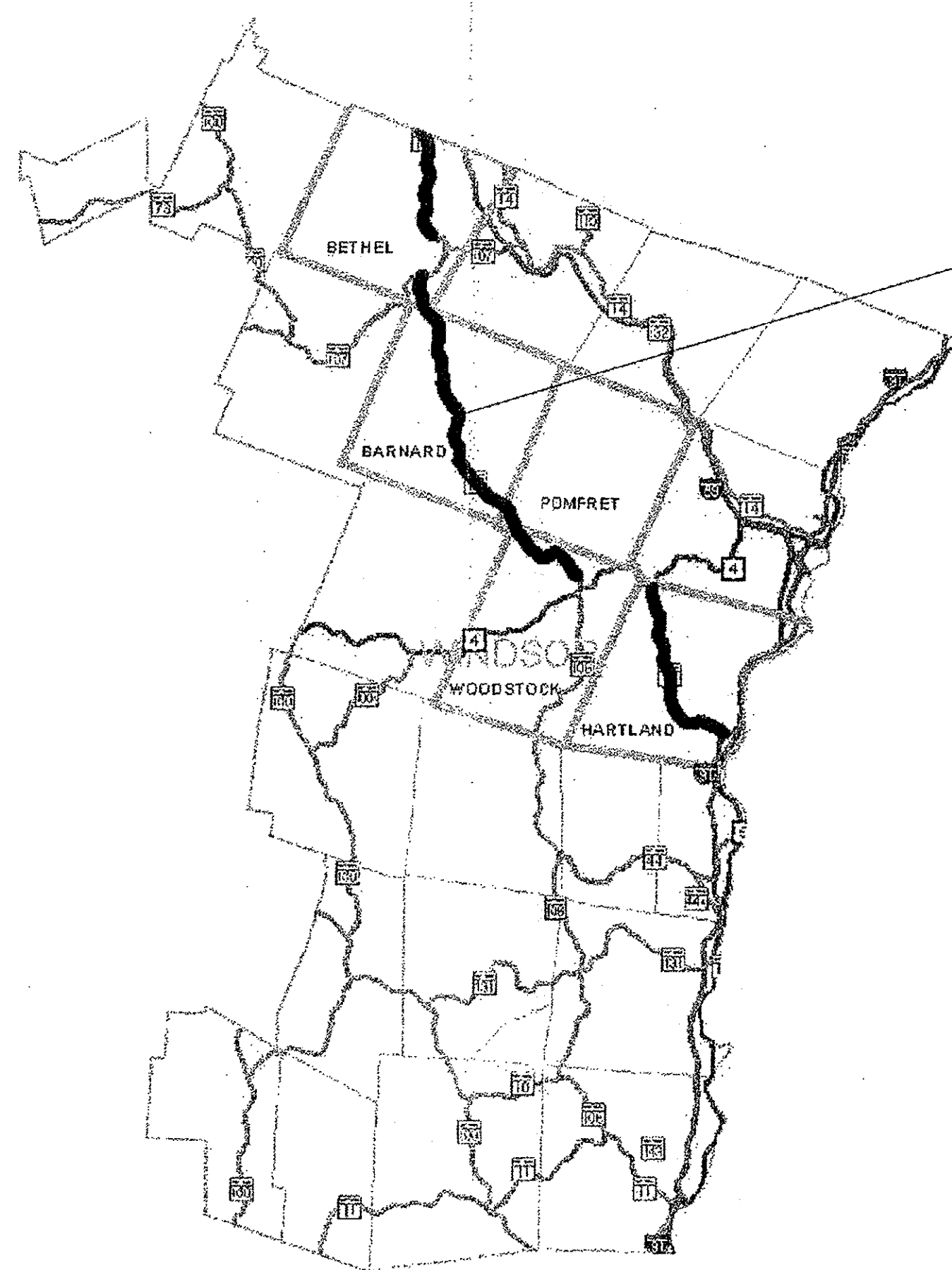

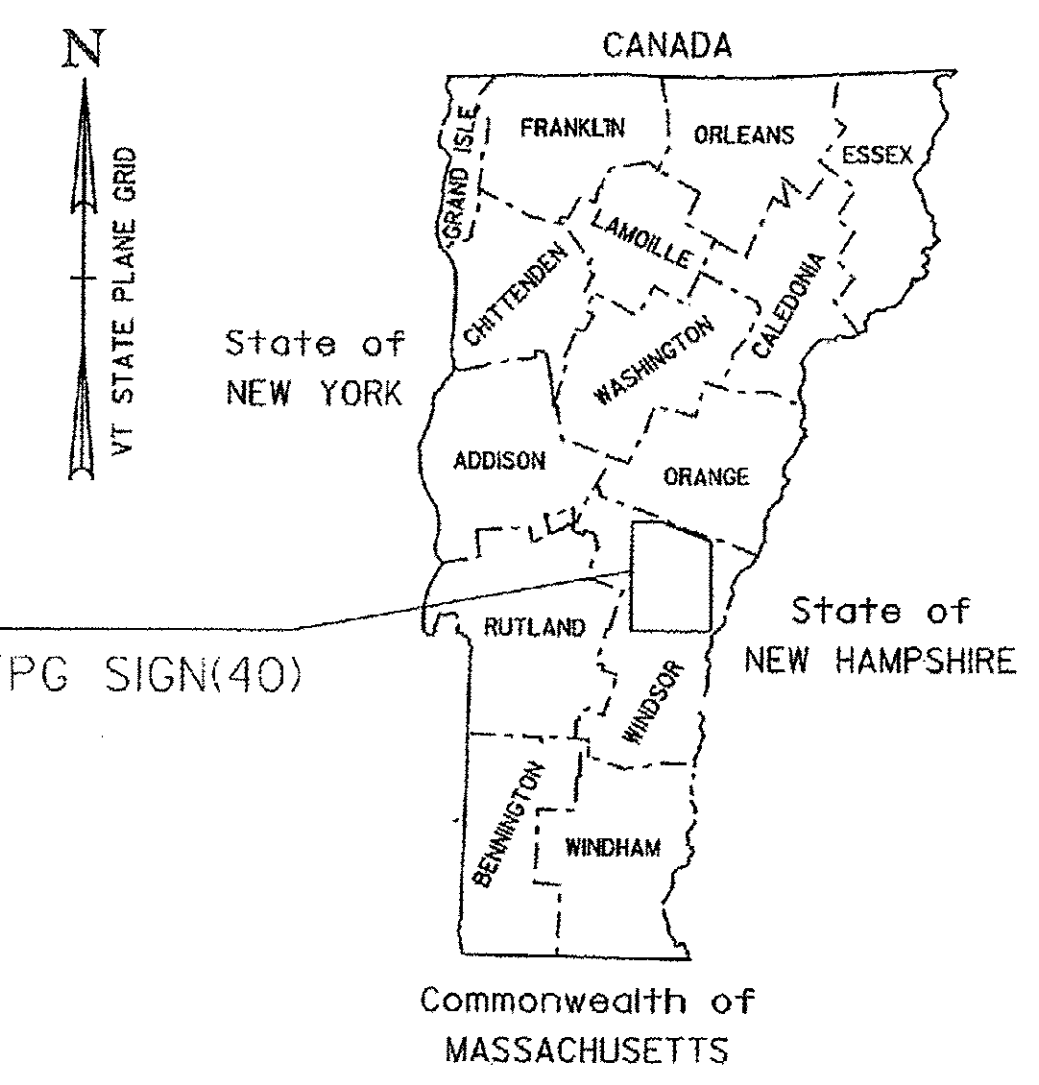
BEGINNING IN THE TOWN OF HARTLAND AT THE INTERSECTION OF VT ROUTE 12 AND US ROUTE 5 AT MILE MARKER 0.000 AND EXTENDING NORTHERLY ALONG VT ROUTE 12 FOR 7.705 MILES TO A STOPPING POINT AT THE INTERSECTION OF US ROUTE 4 AT MILE MARKER 7.705; RESUMING IN THE TOWN OF WOODSTOCK ON VT ROUTE 12 (EXCLUDES THE CLASS 1 SECTION OF VT ROUTE 12 IN WOODSTOCK) AT THE BEGINNING OF THE STATE HIGHWAY LIMITS AT MILE MARKER 0.710 AND EXTENDING NORTHERLY 20.353 MILES THROUGH THE TOWNS OF WOODSTOCK, POMFRET, BARNARD AND BETHEL (EXCLUDES 1.847 MILES CO-JOINED ALONG VT ROUTE 107 IN BETHEL AND EXCLUDES THE CLASS 1 SECTION OF VT ROUTE 12 IN BETHEL) TO THE BETHEL-RANDOLPH TOWN LINE.

LENGTH OF ROADWAY = 29.731 MILES
LENGTH OF PROJECT = 28.058 MILES

WORK TO BE PERFORMED UNDER THIS PROJECT INCLUDES THE REMOVAL OF EXISTING SIGNS AND POSTS AND THE INSTALLATION OF NEW SIGNS, SIGN POSTS AND OTHER RELATED HIGHWAY ITEMS.

RECORD PLANS	
CONTRACTOR:	L&D SAFETY MARKINGS CORP.-BERLIN, VT
RESIDENT ENGINEER:	MARK HAUGHWOUT
CONSTRUCTION BEGAN:	APRIL 15, 2013
CONSTRUCTION COMPLETE:	JULY 12, 2013
RECORD PLANS BY:	MARK HAUGHWOUT & CRAIG PIERCE
I HEREBY CERTIFY THAT ALL THE CONSTRUCTION REQUIRED BY THIS SET OF DRAWINGS HAS BEEN ACCOMPLISHED AS INDICATED HEREIN.	
BY	<i>Mark W. Haughwout</i> RESIDENT ENGINEER
DATE	3/12/14
NOTE: Any further information concerning final quantities, amounts or other details relative to this project may be found at Central Files in the electronic archives.	

VT ROUTE 12	HARTLAND	-	7.705	MILES
	WOODSTOCK	-	3.298	MILES
	POMFRET	-	1.383	MILES
	BARNARD	-	9.615	MILES
	BETHEL	-	6.057	MILES
LENGTH OF PROJECT	=		28.058	MILES



VT ROUTE 12 PROJECT LOCATIONS:

HARTLAND	MM 0.000-7.705
WOODSTOCK	MM 0.710-4.008 (EXCLUDES CLASS 1, MM 0.000-0.710)
POMFRET	MM 0.000-1.383
BARNARD	MM 0.000-9.615
BETHEL	MM 0.000-7.019 (EXCLUDES CLASS 1, MM 1.383-2.345) (EXCLUDES 1.847 MILES CO-LOCATED WITH VT ROUTE 107 IN BETHEL)

QUALITY ASSURANCE PROGRAM: LEVEL 3

CONVENTIONAL SYMBOLS	
COUNTY LINE	
TOWN LINE	
LIMITS OF ACCESS	
POINT OF ACCESS	
FENCE LINE	
STONE WALL	
TRAVELED WAY	
RAILROAD	
SURVEY LINE	
CULVERT	
POWER POLE	
TELEPHONE POLE	
TREES	
CONTROL OF ACCESS	
PROPERTY LINE	
R.O.W. TAKING LINE	
SLOPE RIGHTS	
TOP OF CUT	
TOE OF SLOPE	

SURVEYED BY :	N/A
SURVEYED DATE :	N/A
DATUM	
VERTICAL	N/A
HORIZONTAL	N/A

NOT TO SCALE

THESE PLANS ARE SUBJECT TO SUCH ENGINEERING CHANGES AS MAY BE REQUIRED BY THE FEDERAL HIGHWAY ADMINISTRATION OR THE DIRECTOR OF PROGRAM DEVELOPMENT.

CONSTRUCTION IS TO BE CARRIED ON IN ACCORDANCE WITH THESE PLANS AND THE STANDARD SPECIFICATIONS FOR CONSTRUCTION DATED 2011, AS APPROVED BY THE FEDERAL HIGHWAY ADMINISTRATION ON JULY 20, 2011 FOR USE ON THIS PROJECT, INCLUDING ALL SUBSEQUENT REVISIONS AND SUCH REVISED SPECIFICATIONS AND SPECIAL PROVISIONS AS ARE INCORPORATED IN THESE PLANS.

DIRECTOR OF PROGRAM DEVELOPMENT	
APPROVED <i>Richard Johnson</i>	DATE 8/6/12
PROJECT MANAGER : AMY GAMBLE	
PROJECT NAME :	HARTLAND-BETHEL
PROJECT NUMBER :	STPG SIGN (40)
SHEET 1 OF 85 SHEETS	