









DIRECTION	MILEPOINT	LOCATION CODE (SHEET 2)	SIGN CODE	WIDTH (IN)	HEIGHT (IN)	SHEETING REMARKS	SIGN LEGEND	NEW SIGNS		EXISTING SIGNS				EXIST POST		NUMBER OF NEW POSTS	SQUARE STEEL (IN)			TUBULAR STEEL Ø (IN)				SIGN FRAME REQUIRED	REMARKS	SIGN DETAIL LOCATION			
								"A"	"B"	RETAIN	SALVAGE FROM	SALVAGE TO	REMOVE	RETAIN	REMOVE		1.75	2.00	2.50	FOUNDATION	3.00	3.50	4.00			5.00	SHSM	PROJECT SHEET #	STANDARD SHEET #
																	(LB / FT)				(LB / FT)								
MILTON US-2 EB							FY-FLUORESCENT YELLOW FYG-FLUORESCENT YELLOW GREEN															"SHSM"-STANDARD HIGHWAY SIGNS AND MARKINGS							
EB	3.221	C	VR-017	24	30																								
		C	VR-017	24	30			5.00							1											10			
EB	3.223	A	R3-3	48	48			16.00							2										X				
		B	R3-3	48	48			16.00																	X				
EB	3.227	A/B	D3-1	UNK.	UNK.		CUB RD								1														
		D	R1-1	30	30										1														
		D	R1-1	30	30			6.25							1										X				
EB	3.227	A	W1-7	48	24		<====>								1														
		A	VD1-1	72	12			6.00																		8			
		A	VD1-1	72	12			6.00							2											9			
EB	3.234	A	D11-1	24	18										1														
		A	D11-1	24	18			3.00							1										X				
EB	3.277	A	R8-7	30	24										1														
		A	R8-7	48	36			12.00							1										X				
EB	3.368	A	R2-1	24	30										1														
SIGN SUMMARY SHEET							SHEET TOTALS		70.25	0.00	0	0	0	7	0	0	4	123.50	0	0.0	0.0	0.0	0.0	PROJECT NAME: ALBURGH-COLCHESTER PROJECT NUMBER: STPG SIGN(45)					
VERMONT AGENCY OF TRANSPORTATION							SF	SF	EA	EA	EA	EA	EA	EA	EA	EA	EA	FT	EA	LB	LB	LB	LB	FILE NAME: 9 MILTON US2 EB TSS.xls PROJECT MANAGER: D. BRYANT DESIGNED BY: B. TOOTHAKER MILTON EB SHEET 6					
							TOWN DIRECTIONAL TOTALS		332.1	0.0	2	0	0	42	0	0	32	480.0	0		0.0			PLOT DATE: 3/14/2014 DRAWN BY: J. BLANCHARD CHECKED: K. KERN SHEET 135 OF 167					