













DIRECTION	MILEPOINT	LOCATION CODE (SHEET 2)	SIGN CODE	WIDTH (IN)	HEIGHT (IN)	SHEETING REMARKS	SIGN LEGEND	NEW SIGNS		EXISTING SIGNS				EXIST POST		NUMBER OF NEW POSTS	SQUARE STEEL (IN)			TUBULAR STEEL Ø (IN)				SIGN FRAME REQUIRED	REMARKS	SIGN DETAIL LOCATION				
								"A"	"B"	RETAIN	SALVAGE FROM	SALVAGE TO	REMOVE	RETAIN	REMOVE		1.75	2.00	2.50	FOUNDATION	3.00	3.50	4.00			5.00	SHSM	PROJECT SHEET #	STANDARD SHEET #	
																	(LB / FT)				(LB / FT)									
<b>ALBURGH US-2 WB</b>							FY-FLUORESCENT YELLOW FYG-FLUORESCENT YELLOW GREEN																"SHSM"-STANDARD HIGHWAY SIGNS AND MARKINGS							
		E	W1-8R	18	24			3															X		X					
WB	1.431	F	W1-8L	18	24			3							1	X	16.50						X		X		INSTALL 164 FT WEST OF PREVIOUS CHEVRON	X		
		E	W1-8R	18	24			3															X		X					
WB	1.402	F	W1-8L	18	24			3							1	X							X		X		INSTALL 153 FT WEST OF PREVIOUS CHEVRON	X		
		E	W1-8R	18	24			3															X		X					
WB	1.372	F	W1-8L	18	24			3							1	X	15.50						X		X		INSTALL 158 FT WEST OF PREVIOUS CHEVRON	X		
		E	W1-8R	18	24			3															X		X					
WB	1.346	F	W1-8L	18	24			3							1	X	15.25						X		X		INSTALL 138 FT WEST OF PREVIOUS CHEVRON	X		
		E	W1-8R	18	24			3															X		X					
WB	1.343	F	D3-1	UNK.	UNK.		HUNTERS FARM RD																							
WB	1.343	G	VR-017	24	30																									
		G	VR-017	24	30			5.00																			HUNTERS FARM RD (TH-12)		10	
WB	1.339	H	R1-1	30	30																									
		H	R1-1	30	30			6.25																			HUNTERS FARM RD (TH-12)	X		
WB	1.339	F	D3-1	70	12			5.83							2	14.00 X 13.50											HUNTERS FARM RD (TH-12); FIELD LOCATE FOR VISIBILITY FROM ROUTE 2		13	
<b>SIGN SUMMARY SHEET</b>							SHEET TOTALS		44.08	0.00	0	0	0	2	0	0	6	104.50 96.0	0	0.0	0.0	0.0	0.0	PROJECT NAME: <b>ALBURGH-COLCHESTER</b> PROJECT NUMBER: <b>STPG SIGN(45)</b>						
VERMONT AGENCY OF TRANSPORTATION							SF	SF	EA	EA	EA	EA	EA	EA	EA	EA	EA	EA	EA	EA	EA	EA	EA	EA	EA	EA	EA	EA	EA	
TOWN DIRECTIONAL TOTALS							870.8	0.0	23	3	2	157	0	0	80	1200.0	0	0.0	0.0	0.0	0.0	FILE NAME: <b>2 Alburgh US2 WB TSS.xls</b> PLOT DATE: <b>4/15/2014</b> PROJECT MANAGER: <b>D. BRYANT</b> DRAWN BY: <b>J. BLANCHARD</b> DESIGNED BY: <b>B. TOOTHAKER</b> CHECKED: <b>K. KERN</b> ALBURGH WB SHEET 23 SHEET <b>64</b> OF <b>167</b>								