







DIRECTION	MILEPOINT	LOCATION CODE (SHEET 2)	SIGN CODE	WIDTH (IN)	HEIGHT (IN)	SHEETING REMARKS	SIGN LEGEND	NEW SIGNS		EXISTING SIGNS				EXIST POST		NUMBER OF NEW POSTS	SQUARE STEEL (IN)			TUBULAR STEEL Ø (IN)				SIGN FRAME REQUIRED	REMARKS	SIGN DETAIL LOCATION		
								"A"	"B"	RETAIN	SALVAGE FROM	SALVAGE TO	REMOVE	RETAIN	REMOVE		1.75	2.00	2.50	3.00	3.50	4.00	5.00			SHSM	PROJECT SHEET #	STANDARD SHEET #
																	(LB / FT)			(LB / FT)								
<b>ALBURGH US-2 WB</b>							FY-FLUORESCENT YELLOW FYG-FLUORESCENT YELLOW GREEN															"SHSM"-STANDARD HIGHWAY SIGNS AND MARKINGS						
WB	6.823	G	R2-1	24	30		SPEED LIMIT 25 <span style="color:red">11/20/14</span>				1	1	1										CARPENTER LN (TH-32); SALVAGE AND MOUNT BENEATH LLL					
		G	VR-017	24	30		 5.00																	10				
WB	6.823	F	D3-1	UNK.	UNK.								1										CARPENTER LN (TH-32)					
		F	D3-1	54	12		 <span style="color:red">11/20/14</span>	4.50															INSTALL WEST OF INTERSECTION SITE LOCATE TO NOT INTERFERE WITH ARROW		12			
WB	6.823	F	W1-6	48	24								1															
		F	W1-6L	48	24		 <span style="color:red">11/20/14</span>	8.00																X				
WB	6.822	H	R1-1	30	30								1															
		H	R1-1	30	30		 <span style="color:red">11/20/14</span>	6.25															CARPENTER LN (TH-32)	X				
WB	6.751	E	W1-6	48	24								1															
		E	W1-6R	48	24		 <span style="color:red">11/20/14</span>	8.00																X				
WB	6.739	G	VR-017	24	30								1															
		G	R2-1	24	30		SPEED LIMIT 35				1												CENTER BAY RD (TH-31)					
		G	VR-017	24	30		 <span style="color:red">11/20/14</span>	5.00															CENTER BAY RD (TH-31); REQUIRES VEGETATION CLEARING		10			
WB	6.729	H	R1-1	30	30								1															
		F	D3-1	UNK.	UNK.		CENTER BAY RD						1															
<b>SIGN SUMMARY SHEET</b>							SHEET TOTALS	36.75	0.00	1	1	1	8	0	0	2	82.25	0	0.0	0.0	0.0	0.0	PROJECT NAME: ALBURGH-COLCHESTER	PROJECT NUMBER: STPG SIGN(45)				
VERMONT AGENCY OF TRANSPORTATION							TOWN DIRECTIONAL TOTALS	870.8	0.0	23	3	2	157	0	0	80	1200.0	0		0.0			FILE NAME: 2 Alburgh US2 WB TSS.xls	PLOT DATE: 4/15/2014	DRAWN BY: J. BLANCHARD			
																						PROJECT MANAGER: D. BRYANT	CHECKED: K. KERN	SHEET 46 OF 167				
																						DESIGNED BY: B. TOOTHAKER	ALBURGH WB SHEET 5					