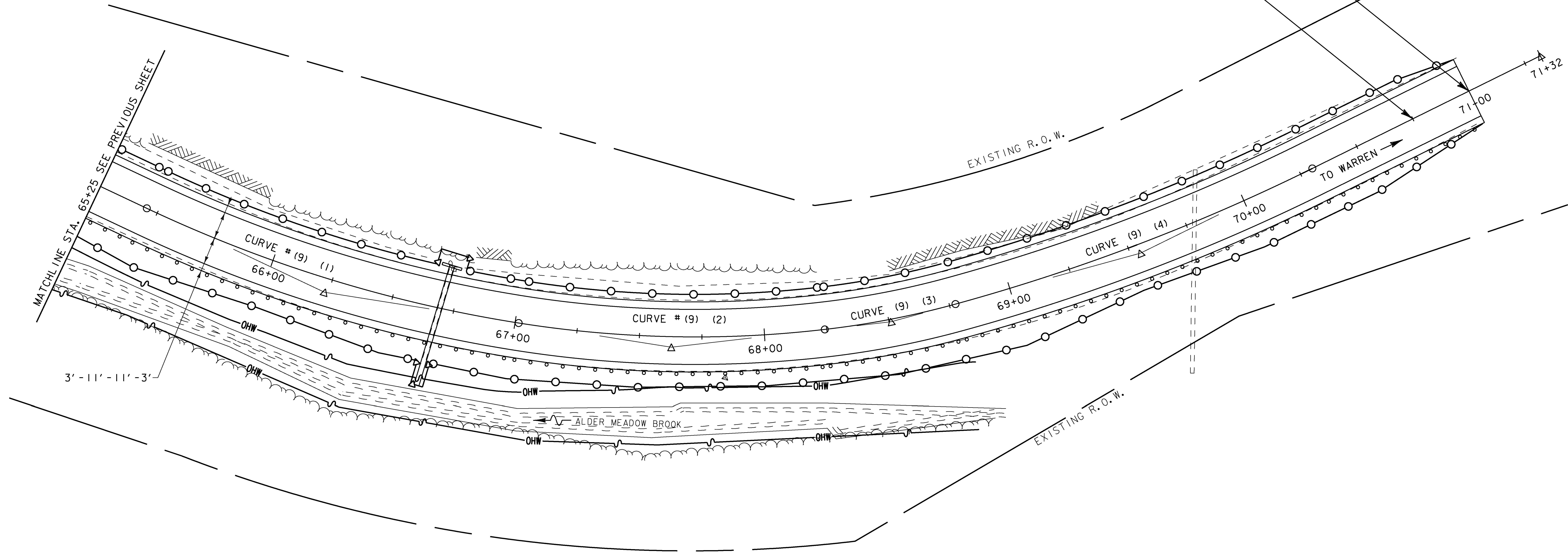




END APPROACH
 STA. 71+00.00 (MM. 6.066)
 MATCH EXISTING

END PROJECT
 STA. 70+75.00 (MM. 6.061)



LEGEND

	: AREA OF RESTORATION
	: AREA OF IMPACT BELOW OHW

LAYOUT SHEET 13 : AREA OF IMPACT BELOW OHW - 0 SQ. FT.
 PROJECT TOTAL : AREA OF IMPACT BELOW OHW - 2351 SQ. FT.

PROJECT TOTAL : VOLUME BELOW OHW - 466 CY

LAYOUT SHEET 13 : AREA OF RESTORATION - 0 SQ. FT.
 PROJECT TOTAL : AREA OF RESTORATION - 21238 SQ. FT.

△ — △ — △ : BOTTOM OF CUT



PROJECT NAME: GRANVILLE	PLOT DATE: 7/8/2015
PROJECT NUMBER: ER STP 013-4 (40)	DRAWN BY: B. BRESLEND
FILENAME: z12b5200HW_bdr.dgn	CHECKED BY: J. TUCKER
PROJECT LEADER: J. TUCKER	SHEET 141 OF 141
DESIGNED BY: B. BRESLEND	
OHW LOCATION SHEET 13	