

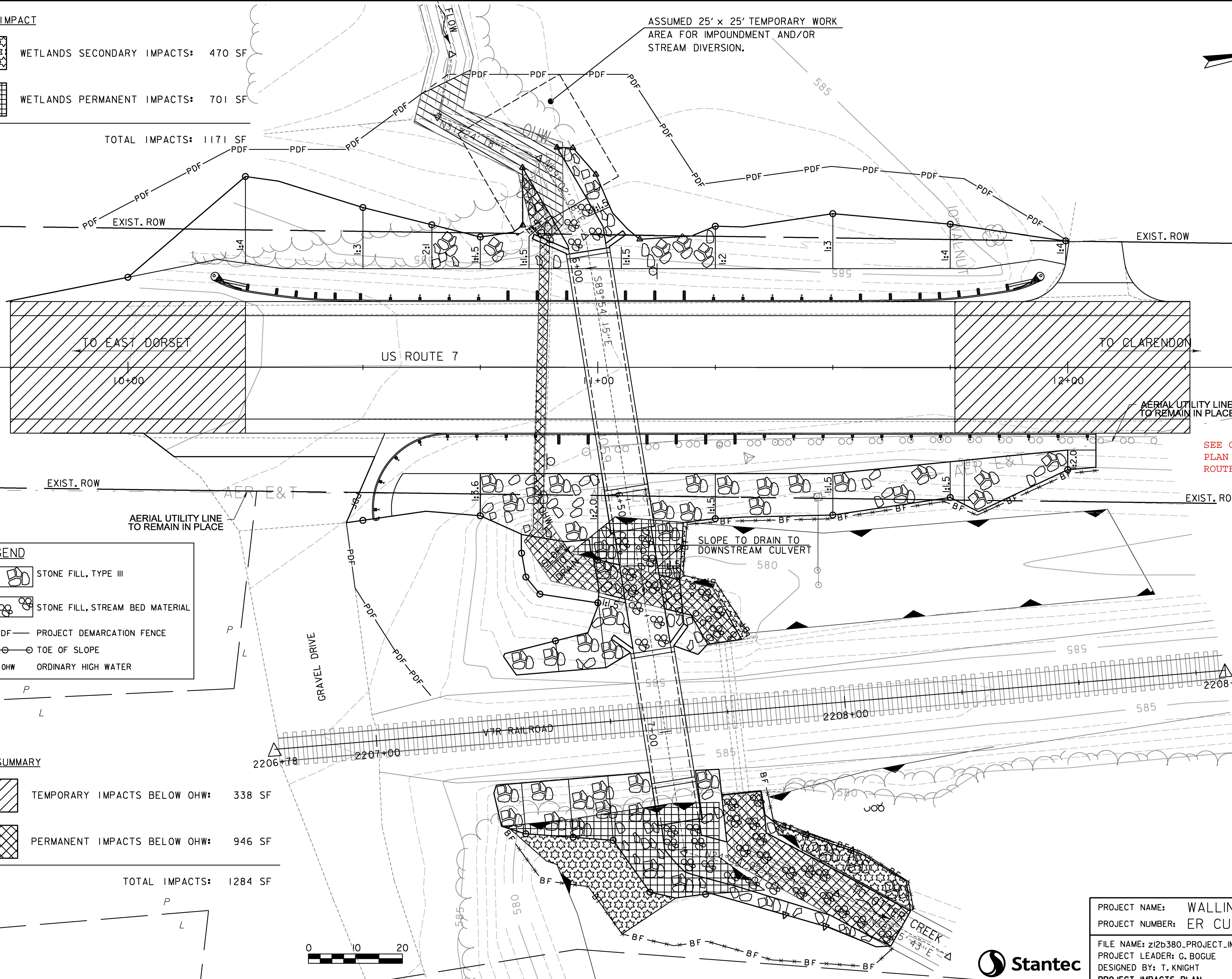



WETLANDS IMPACT

-  WETLANDS SECONDARY IMPACTS: 470 SF
-  WETLANDS PERMANENT IMPACTS: 701 SF

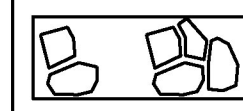
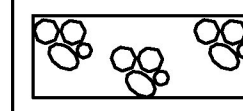

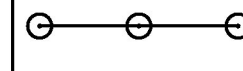
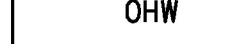
TOTAL IMPACTS: 1171 SF

ASSUMED 25' x 25' TEMPORARY WORK AREA FOR IMPOUNDMENT AND/OR STREAM DIVERSION.

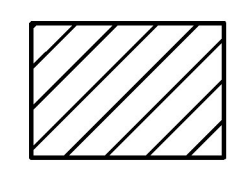



SEE CONTRACTOR'S APPROVED EPSC PLAN INCLUDING CHANGES WEST OF ROUTE 7 DUE TO DETOUR.


LEGEND

-  STONE FILL, TYPE III
-  STONE FILL, STREAM BED MATERIAL
-  PROJECT DEMARCATION FENCE
-  TOE OF SLOPE
-  ORDINARY HIGH WATER

IMPACT SUMMARY

-  TEMPORARY IMPACTS BELOW OHW: 338 SF
-  PERMANENT IMPACTS BELOW OHW: 946 SF

TOTAL IMPACTS: 1284 SF



| | |
|----------------------|-----------------------------|
| PROJECT NAME: | WALLINGFORD |
| PROJECT NUMBER: | ER CULV(39) |
| FILE NAME: | z12b380_PROJECT_IMPACTS.dgn |
| PROJECT LEADER: | G. BOGUE |
| DESIGNED BY: | T. KNIGHT |
| PROJECT IMPACTS PLAN | |
| PLOT DATE: | 6/16/2016 |
| DRAWN BY: | L. BUXTON |
| CHECKED BY: | T. KNIGHT |
| SHEET | 33 OF 36 |