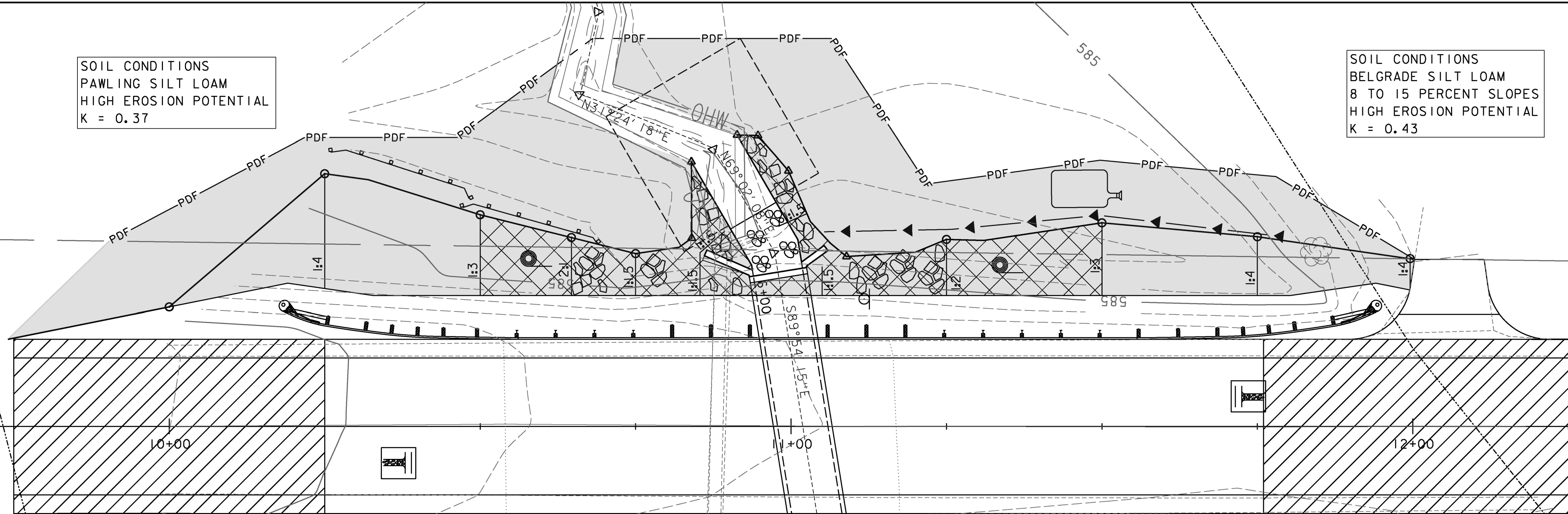



SOIL CONDITIONS  
PAWLING SILT LOAM  
HIGH EROSION POTENTIAL  
K = 0.37

SOIL CONDITIONS  
BELGRADE SILT LOAM  
8 TO 15 PERCENT SLOPES  
HIGH EROSION POTENTIAL  
K = 0.43



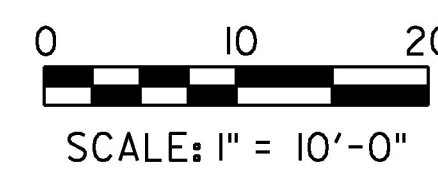
SEE CONTRACTOR'S APPROVED EPSC PLAN INCLUDING CHANGES WEST OF ROUTE 7 DUE TO DETOUR.

SOIL CONDITIONS  
GALWAY-NELLIS-FARMINGTON COMPLEX  
8 TO 15 PERCENT SLOPES, ROCKY  
HIGH EROSION POTENTIAL  
K = 0.37

SOIL CONDITIONS  
MIDDLEBURY LOAM  
MODERATE EROSION POTENTIAL  
K = 0.32

**LEGEND**

VEHICLE TRACKING PAD



PROJECT NAME: WALLINGFORD  
PROJECT NUMBER: ER CULV(39)  
FILE NAME: ...drawing\z12b380\_bdr\_ero.dgn PLOT DATE: 7/18/2016  
PROJECT LEADER: G. BOGUE DRAWN BY: I. MAYNARD  
DESIGNED BY: I. MAYNARD CHECKED BY: G. SANTY  
EPSC PLAN SHEET 30 OF 36

