

STATE OF VERMONT AGENCY OF TRANSPORTATION



PROPOSED IMPROVEMENT BRIDGE PROJECT

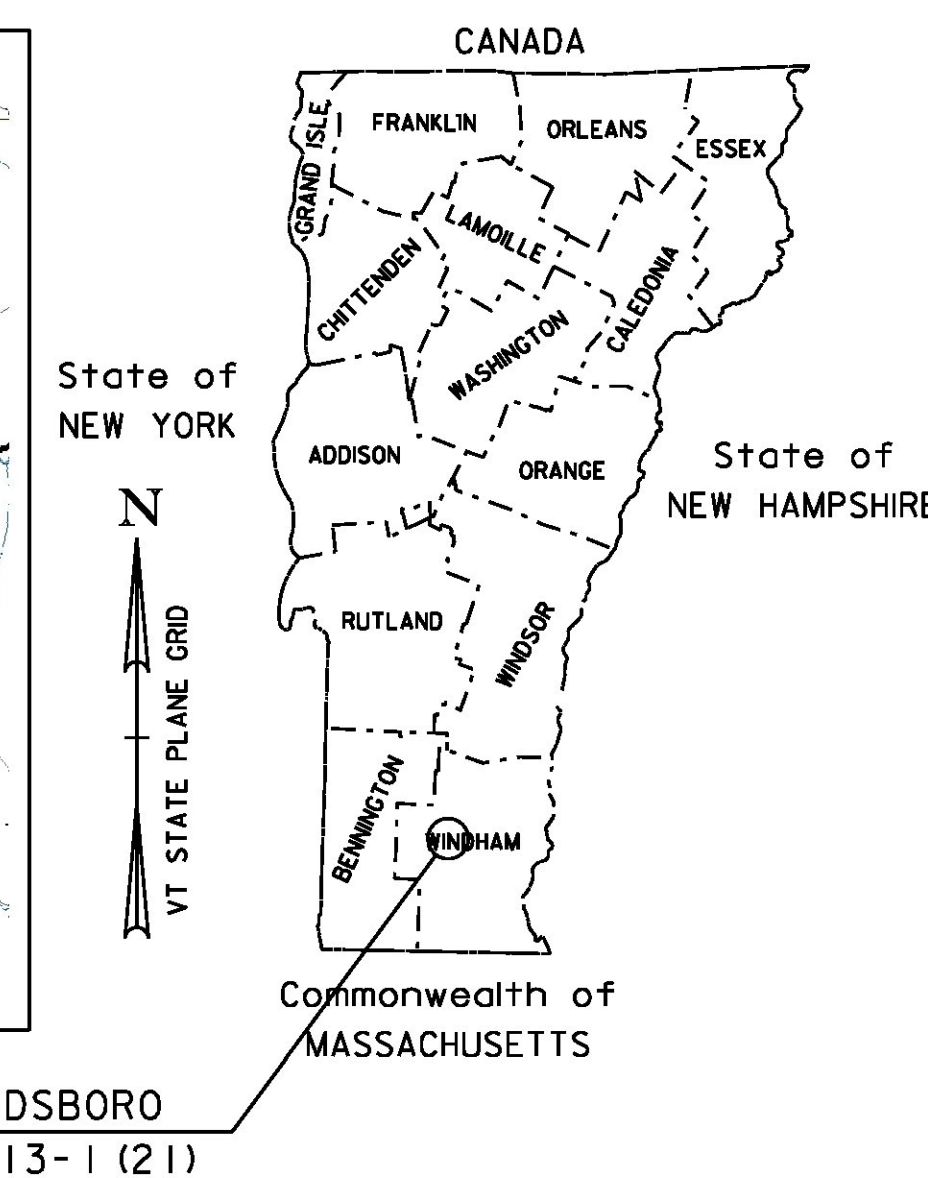
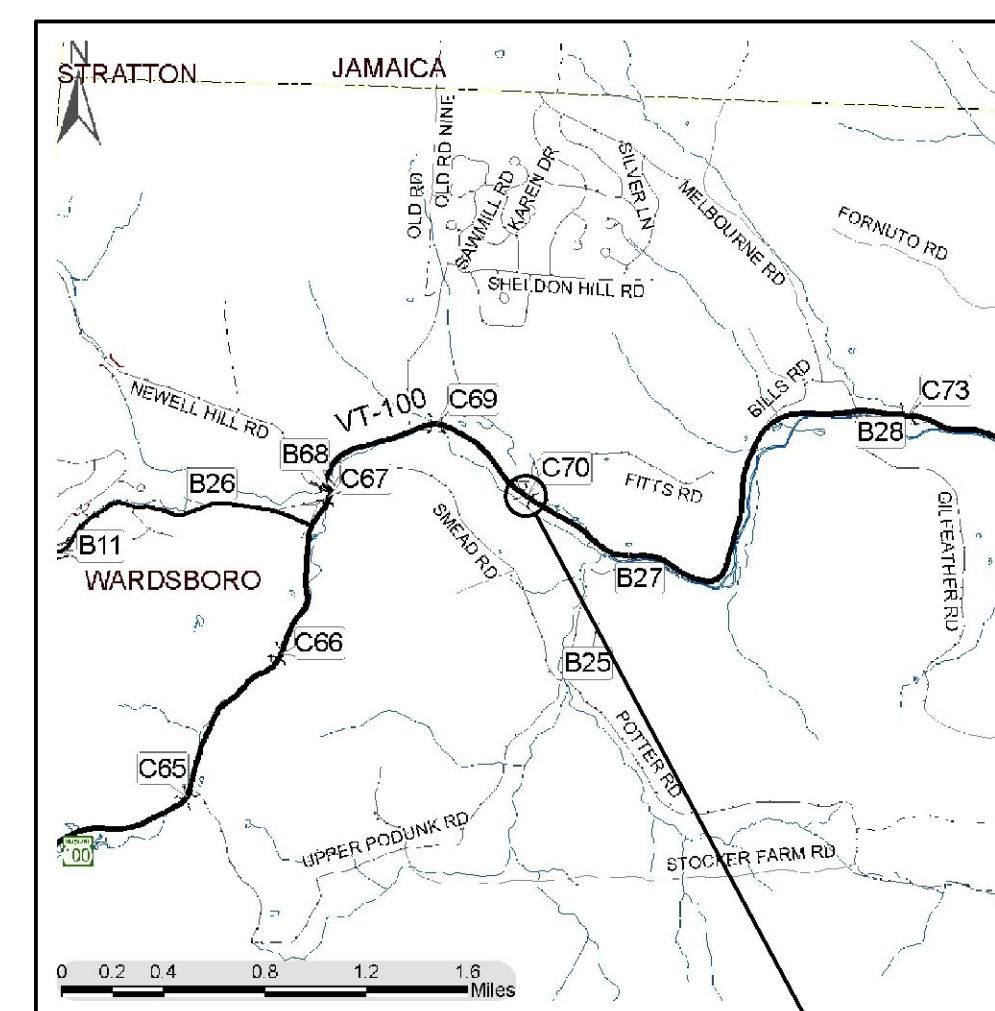
TOWN OF WARDSBORO
COUNTY OF WINDHAM

ROUTE NO : VT ROUTE 100, RURAL MINOR ARTERIAL. CULVERT NO : 70

PROJECT LOCATION: 7.7 MILES SOUTH OF THE JUNCTION OF VT ROUTE 100 AND VT ROUTE 30

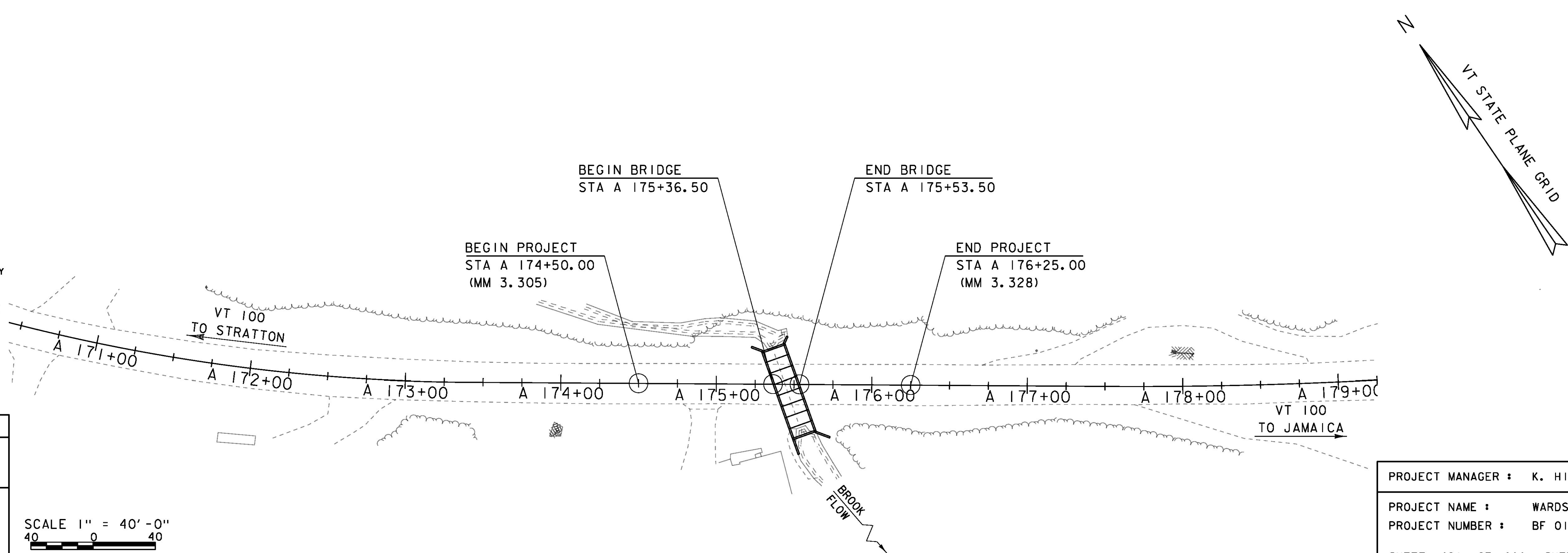
PROJECT DESCRIPTION: REMOVAL OF EXISTING STRUCTURE AND REPLACEMENT WITH A NEW PRECAST STRUCTURE.

LENGTH OF STRUCTURE: 17.00 FEET
 LENGTH OF ROADWAY: 158.00 FEET
 LENGTH OF PROJECT: 175.00 FEET



WARDSBORO
BF 013-1 (21)

THESE PLANS ARE SUBJECT TO SUCH ENGINEERING CHANGES AS MAY BE REQUIRED BY THE FEDERAL HIGHWAY ADMINISTRATION OR THE DIRECTOR OF PROGRAM DEVELOPMENT.
 CONSTRUCTION IS TO BE CARRIED ON IN ACCORDANCE WITH THESE PLANS AND THE STANDARD SPECIFICATIONS FOR CONSTRUCTION DATED 2011, AS APPROVED BY THE FEDERAL HIGHWAY ADMINISTRATION ON JULY 20, 2011 FOR USE ON THIS PROJECT, INCLUDING ALL SUBSEQUENT REVISIONS AND SUCH REVISED SPECIFICATIONS AND SPECIAL PROVISIONS AS ARE INCORPORATED IN THESE PLANS.



QUALITY ASSURANCE PROGRAM : LEVEL 2	
SURVEYED BY :	L. ORVIS
SURVEYED DATE :	09/19/2012
DATUM	
VERTICAL	NAVD88
HORIZONTAL	NAD 83 (2007)

SCALE 1" = 40'-0"
 40 0 40

PROJECT MANAGER :	K. HIGGINS, P.E.
PROJECT NAME :	WARDSBORO
PROJECT NUMBER :	BF 013-1 (21)
SHEET 401 OF 444 SHEETS	