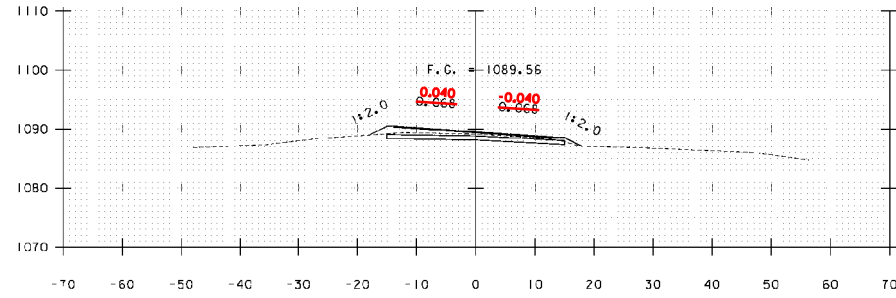
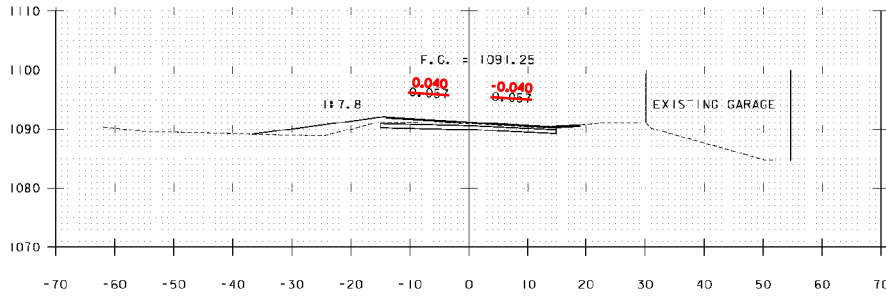


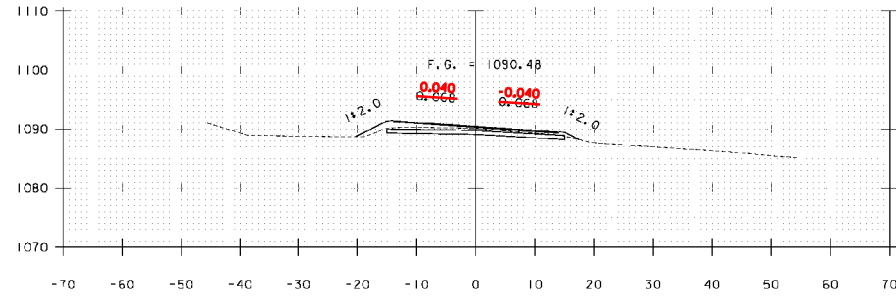
A 285+05
 ☉ DRIVEWAY



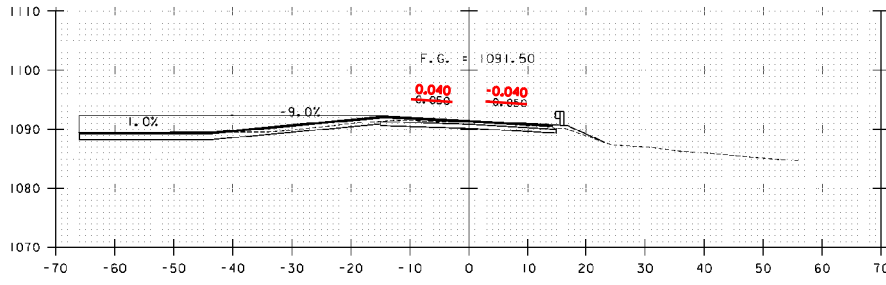
A 286+00



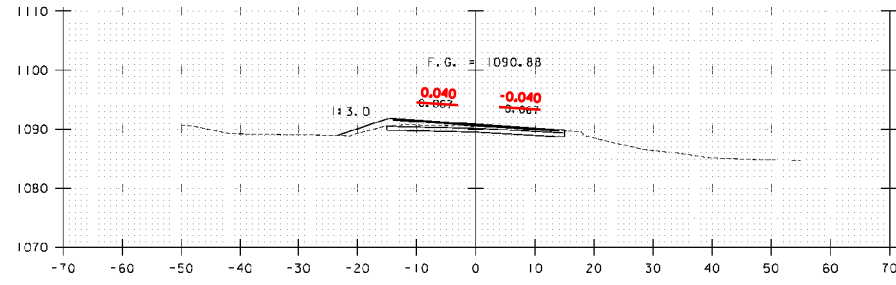
A 285+00



A 285+50



A 284+82 SKEWED @ 12°
 ☉ DRIVEWAY



A 285+25
 END BF 013-1 (22)

PROJECT NAME:	WARDSBORO-JAMAICA	PLOT DATE:	2/26/2014
PROJECT NUMBER:	ER STP 013-1(17)	DRAWN BY:	B. KIPP
FILE NAME:	xs_C73.dgn	CHECKED BY:	HSD
PROJECT LEADER:	K. LPMAL	SHEET	289 OF 444
DESIGNED BY:	B. KIPP	CROSS SECTIONS	

STA. A 284+82 TO STA. A 286+00