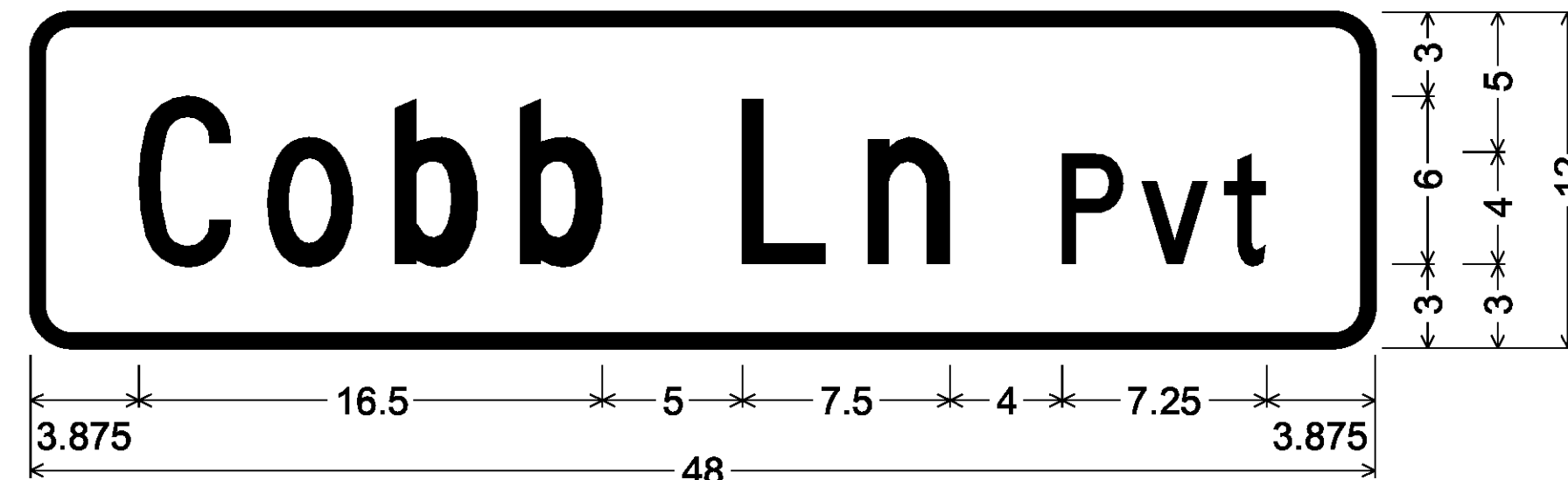


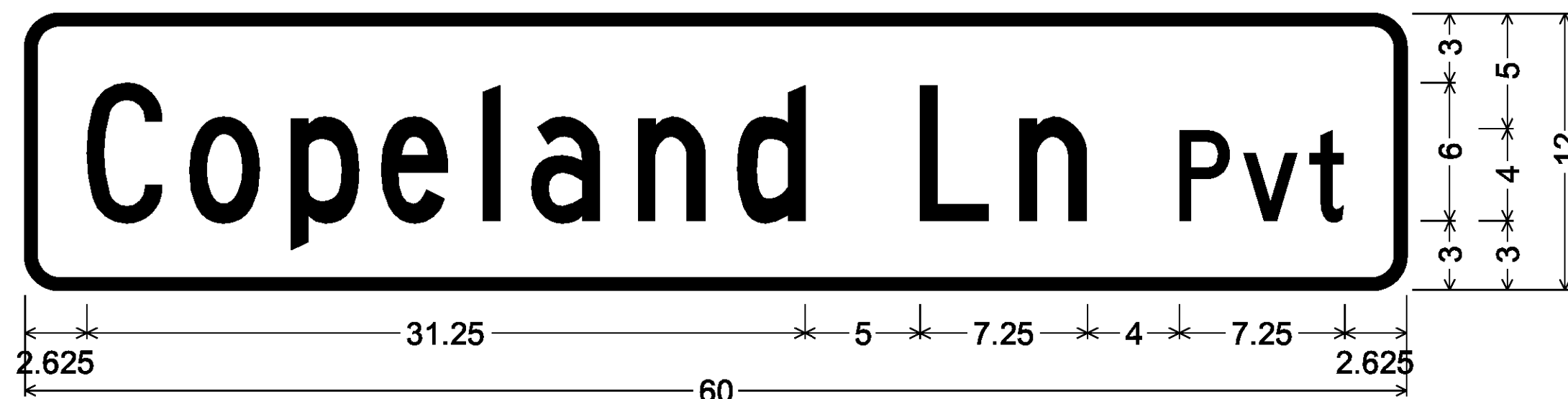
SIGN DETAIL SHEET 4



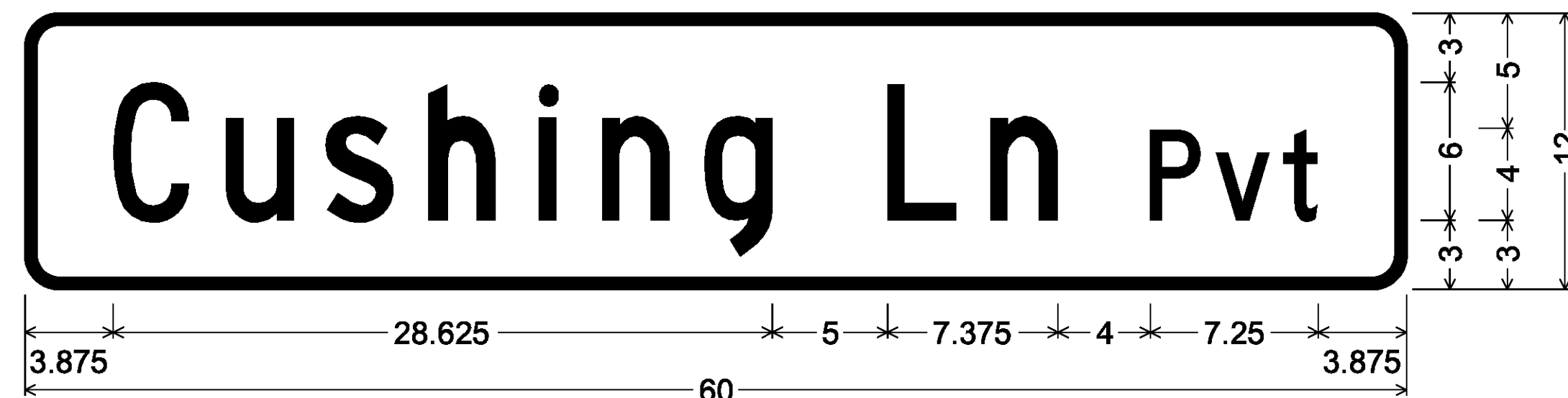
1.500" Radius, 0.500" Border, Black on White;
[Cobb Ln Pvt] C;



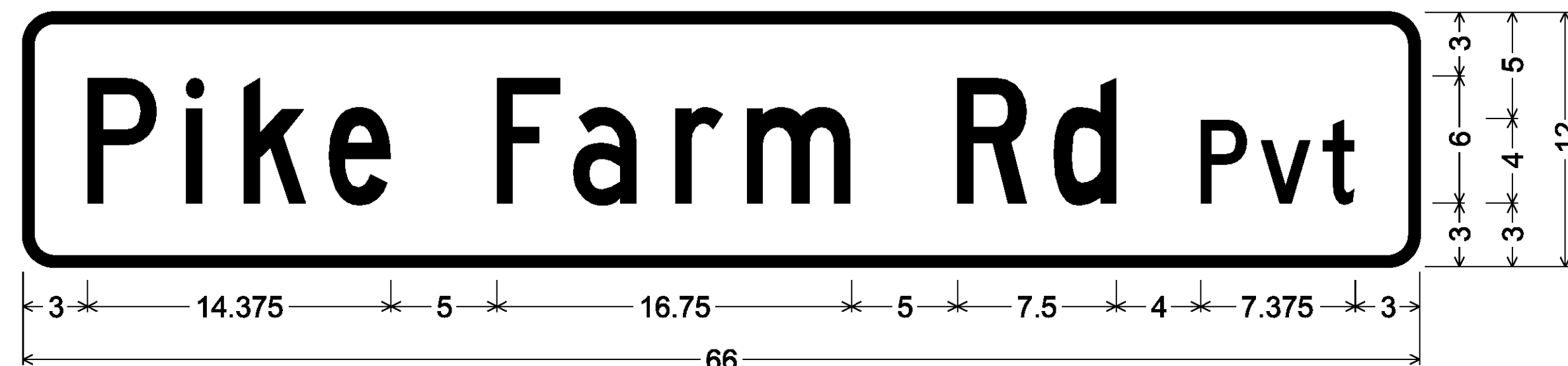
1.500" Radius, 0.500" Border, Black on White;
[Pineapple Hill Ln Pvt] C;



1.500" RADIUS, 0.500" BORDER, BLACK ON WHITE;
[COPELAND LN PVT] C 90% SPACING;



1.500" Radius, 0.500" Border, Black on White;
[Cushing Ln Pvt] C;



1.500" RADIUS, 0.500" BORDER, BLACK ON WHITE;
[PIKE FARM RD PVT] C;

PROJECT NAME: WARDBORO-JAMAICA	
PROJECT NUMBER: ER STP 013-1(I7)	
FILE NAME: dl2b236_det.dgn	PLOT DATE: 2/26/2014
PROJECT LEADER: K. UPMAL	DRAWN BY: B. KIPP
DESIGNED BY: B. KIPP	CHECKED BY: A. KEMPTON
SIGN DETAIL SHEET 4	SHEET 168 OF 444