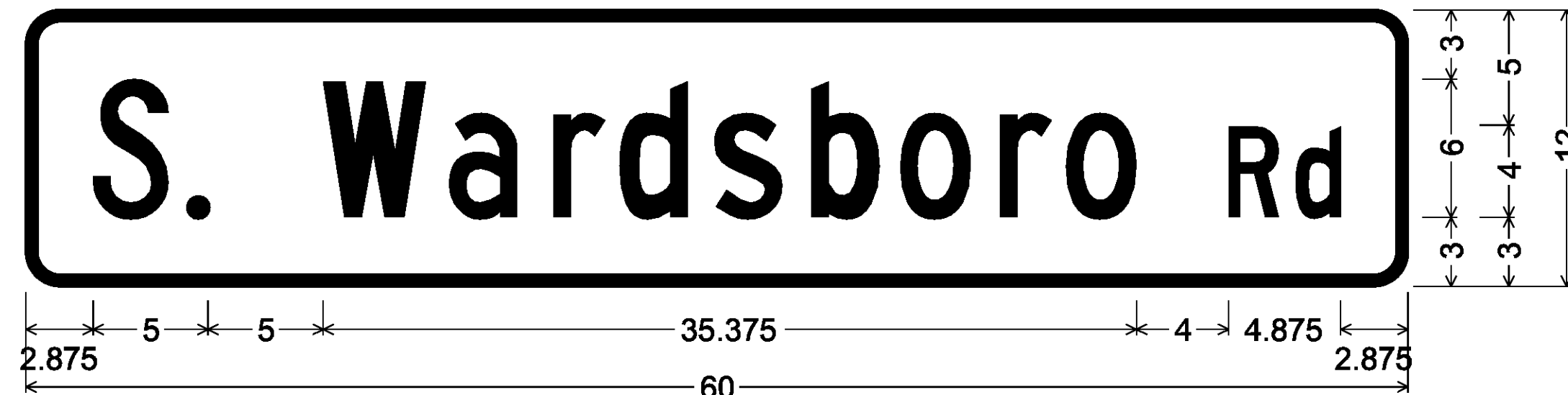


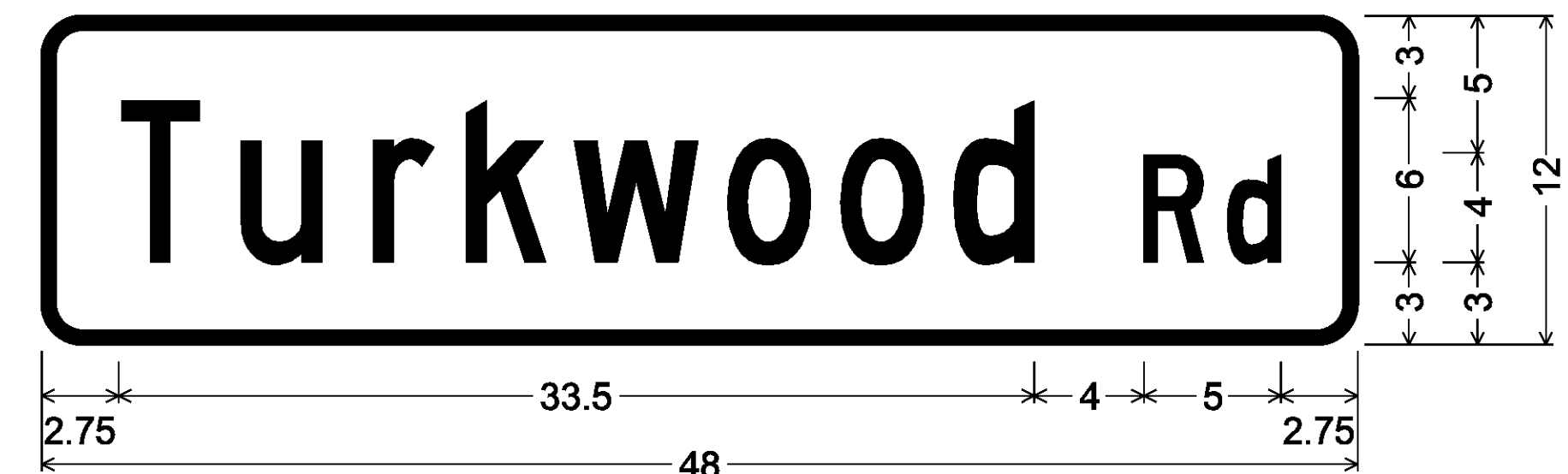
# SIGN DETAIL SHEET 3



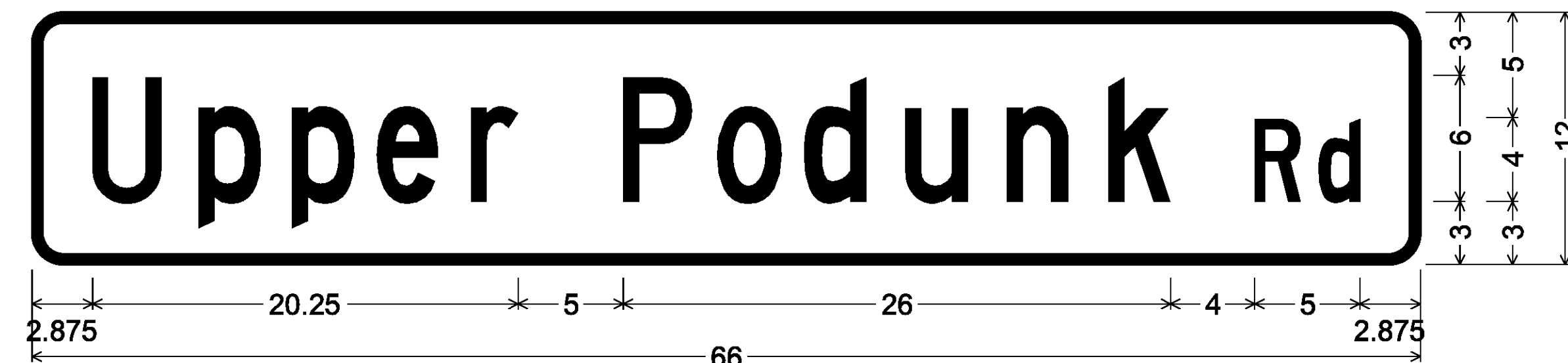
1.500" RADIUS, 0.500" BORDER, WHITE ON GREEN;  
[S. WARDBORO RD] C 85% SPACING;



1.500" RADIUS, 0.500" BORDER, WHITE ON Green;  
[STRATTON ARLINGTON RD] C;



1.500" RADIUS, 0.500" BORDER, WHITE ON GREEN;  
[TURKWOOD RD] C;



1.500" RADIUS, 0.500" BORDER, WHITE ON GREEN;  
[UPPER PODUNK RD] C;

PROJECT NAME: WARDBORO-JAMAICA	
PROJECT NUMBER: ER STP 013-1(17)	
FILE NAME: dl2b236_det.dgn	PLOT DATE: 2/26/2014
PROJECT LEADER: K. UPMAL	DRAWN BY: B. KIPP
DESIGNED BY: B. KIPP	CHECKED BY: A. KEMPTON
SIGN DETAIL SHEET 3	SHEET 167 OF 444