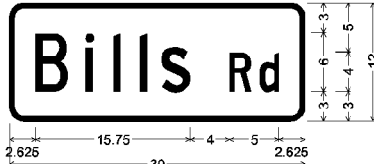
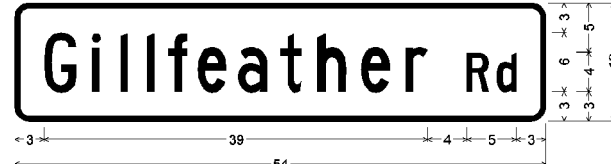


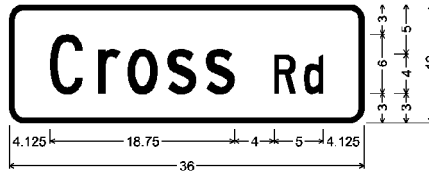
# SIGN DETAIL SHEET 1



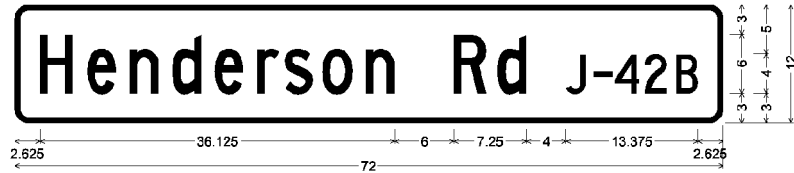
1.500" RADIUS, 0.500" BORDER, WHITE ON GREEN;  
[BILLS RD] C;



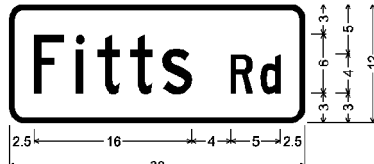
1.500" RADIUS, 0.500" BORDER, WHITE ON GREEN;  
[GILLFEATHER RD] C;  
GILLFEATHER



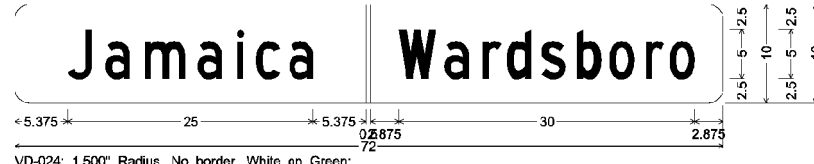
1.500" Radius, 0.500" Border, White on Green;  
[Cross Rd] C;



1.500" Radius, 0.500" Border, White on Green;  
[Henderson Rd J-42B] C 90% spacing;



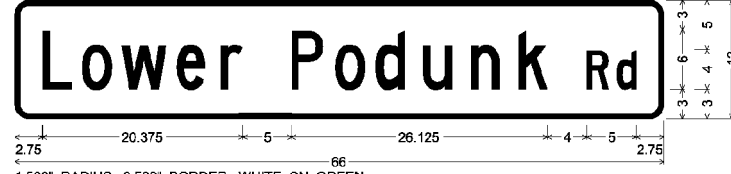
1.500" Radius, 0.500" Border, White on Green;  
[Fitts Rd] C;



VD-024; 1.500" Radius, No border, White on Green;  
[Jamaica] C specified length; [Wardsboro] C specified length;



1.500" RADIUS, 0.500" BORDER, WHITE ON GREEN;  
[FORNUTO RD] C;



1.500" RADIUS, 0.500" BORDER, WHITE ON GREEN;  
[LOWER PODUNK RD] C;

PROJECT NAME:	WARDSBORO-JAMAICA
PROJECT NUMBER:	ER STP 013-I(17)
FILE NAME:	cl2b236.dwt.dgn
PROJECT LEADER:	K. UPWAL
DESIGNED BY:	E. KIPP
SIGN DETAIL SHEET I	
PLOT DATE:	2/26/2014
DRAWN BY:	B. KIPP
CHECKED BY:	A. KEMPTON
SHEET	165 OF 444