

STONE FILL, TYPE I
 STA A 239+00 - STA A 240+90 RT
 STA A 242+50 - STA A 243+50 RT

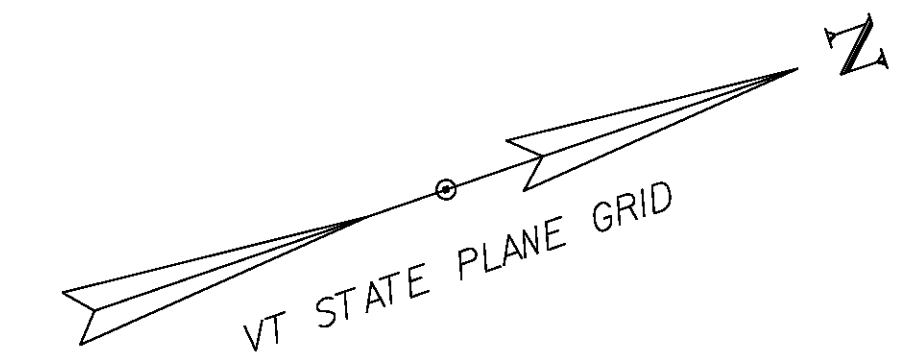
GRUBBING MATERIAL
 STA A 239+00 - STA A 240+90 RT
 STA A 242+50 - STA A 243+50 RT

GEOTEXTILE FOR SILT FENCE
 STA A 239+00 - STA A 240+90 RT
 STA A 242+50 - STA A 243+50 RT

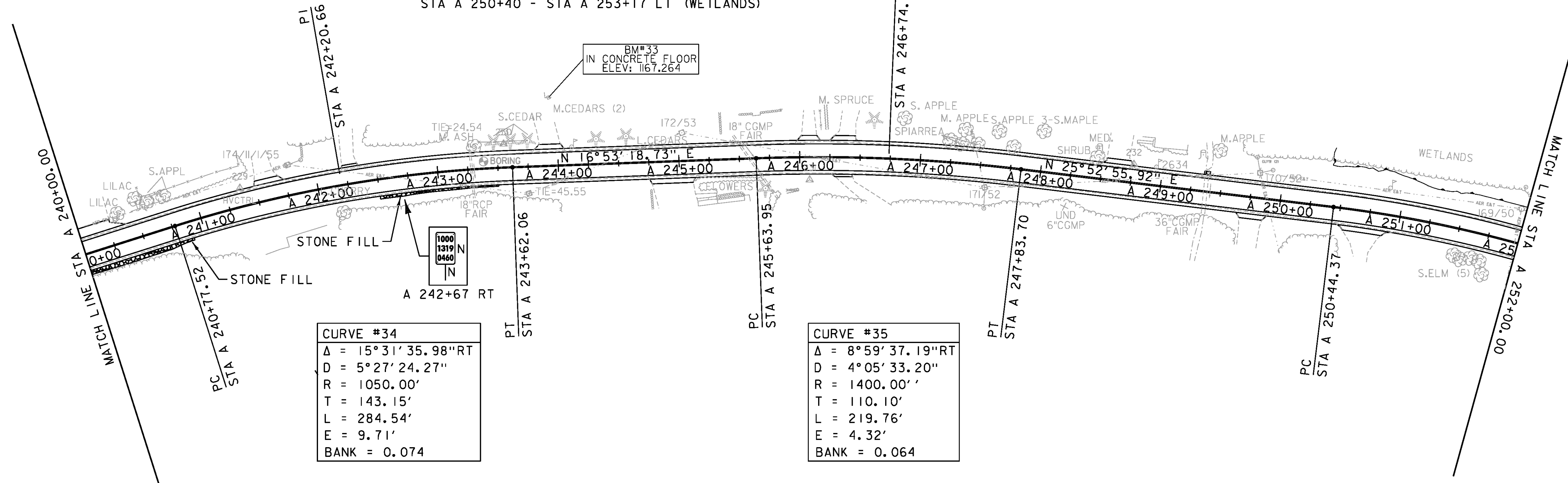
RELOCATE MAILBOX, SINGLE SUPPORT
 STA A 244+11 LT
 STA A 248+95 LT

EROSION LOG
 STA A 250+25 - STA A 253+25 LT

BARRIER FENCE
 STA A 250+25 - STA A 253+25 LT



ENVIRONMENTALLY SENSITIVE AREAS
 STA A 238+40 - STA A 260+58 RT (HISTORIC DIST.)
 STA A 238+40 - STA A 260+58 LT (HISTORIC DIST.)
 STA A 250+40 - STA A 253+17 LT (WETLANDS)

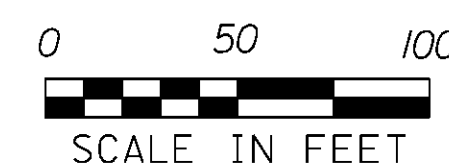


DURABLE 4 INCH WHITE LINE (SEE OPTION ITEMS)
 STA A 171+06 - STA A 254+52 (SOLID LT)
 STA A 200+37 - STA A 273+11 (SOLID RT)

TEMPORARY 4 INCH WHITE LINE
 STA A 171+06 - STA A 254+52 (SOLID LT)
 STA A 200+37 - STA A 273+11 (SOLID RT)

DURABLE 4 INCH YELLOW LINE (SEE OPTION ITEMS)
 STA A 200+47 - STA A 254+46 (SOLID LT + RT)

TEMPORARY 4 INCH YELLOW LINE
 STA A 200+47 - STA A 254+46 (SOLID LT + RT)



SIGN LEGEND	
R	= REMOVE
S	= SALVAGE
N	= NEW
RET	= RETAIN
T&T	= THINNING & TRIMMING
B-B	= BACK TO BACK
EXISTING	-----
NEW	_____

PROJECT NAME:	WARDSBORO-JAMAICA	PLOT DATE:	2/26/2014
PROJECT NUMBER:	ER STP 013-1(17)	DRAWN BY:	B. KIPP
FILE NAME:	d12b236_bdr.dgn	CHECKED BY:	A. KEMPTON
PROJECT LEADER:	K. UPMAL	SHEET	95 OF 444
DESIGNED BY:	B. KIPP		
PLAN SHEET 21			