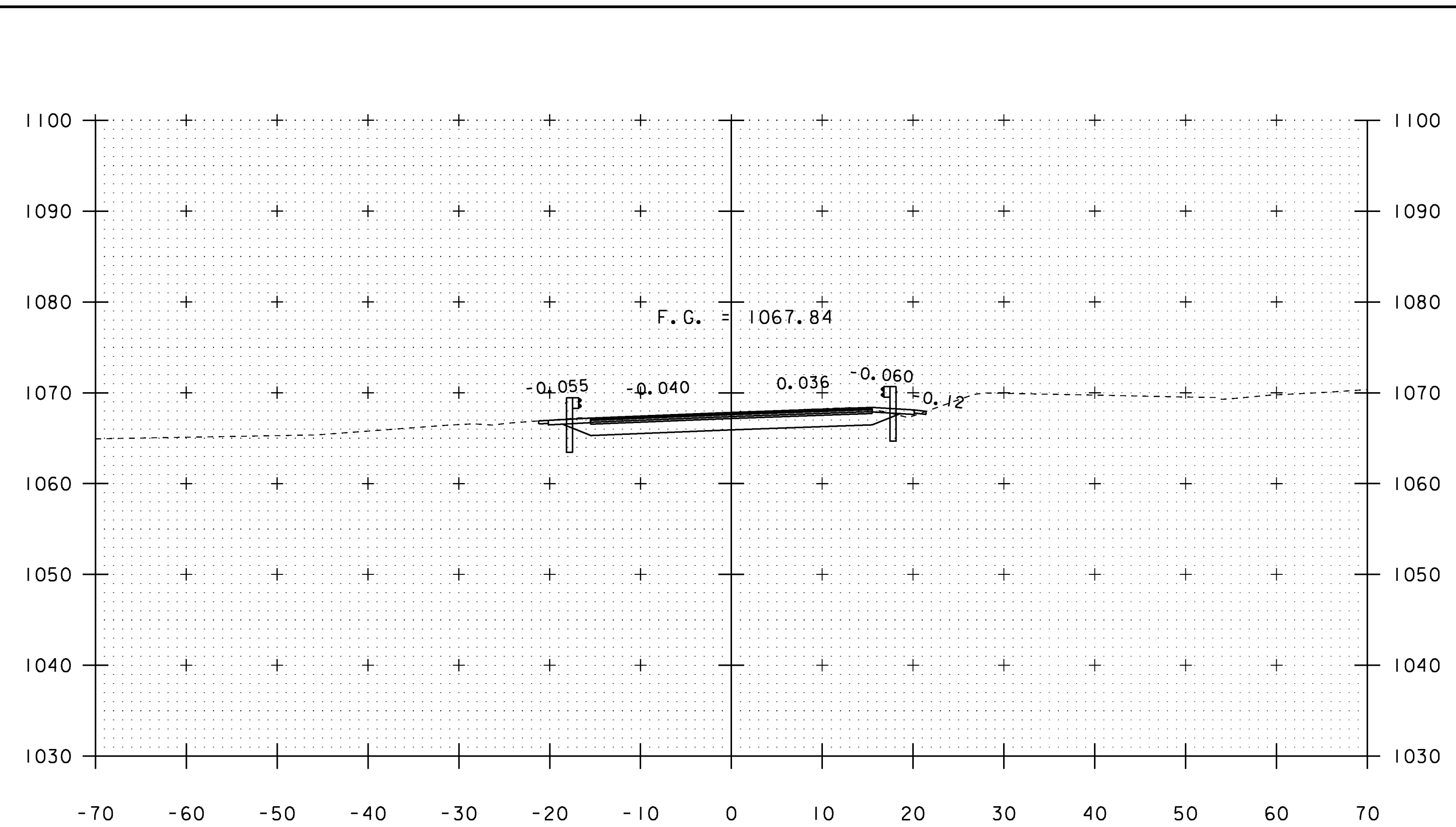
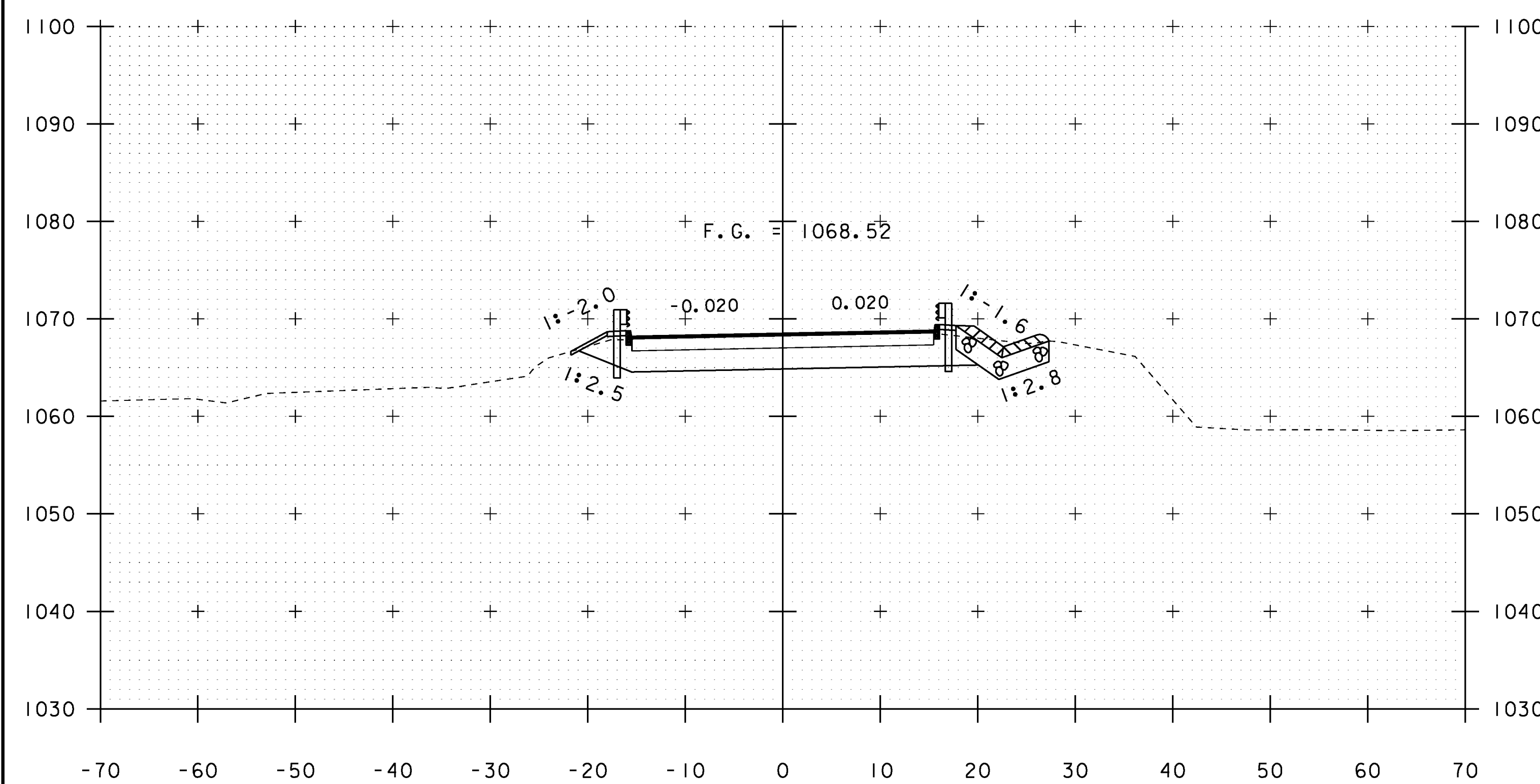


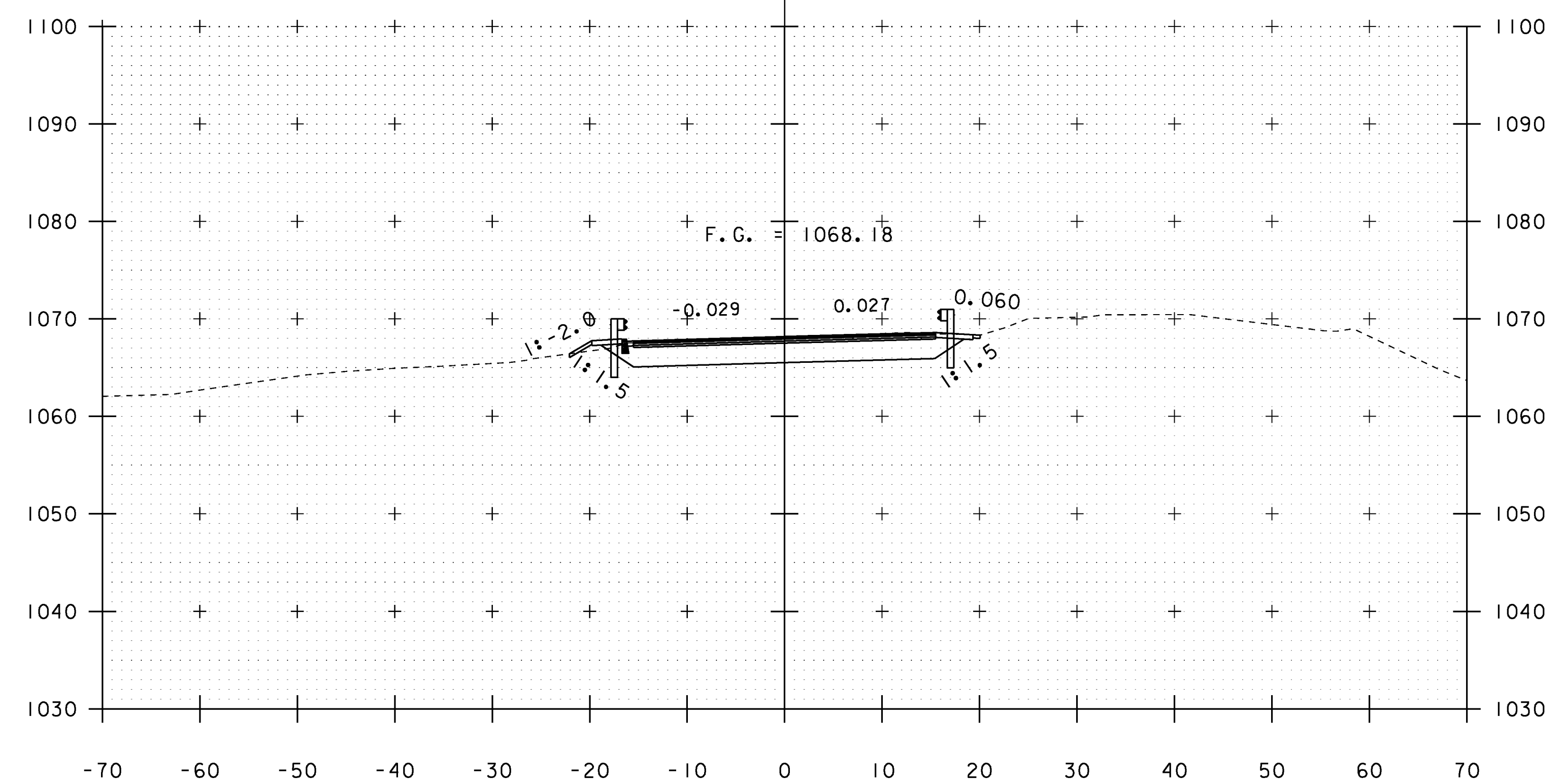
12+55



13+00



12+50



12+75

END PROJECT
BEGIN APPROACH

STA 12+44.00 LT
END STONE FILL, TYPE II
GEOTEXTILE UNDER STONE FILL
GRUBBING MATERIAL

STA 12+58.50 RT
BEGIN STONE FILL, TYPE II
GEOTEXTILE UNDER STONE FILL
GRUBBING MATERIAL

STA. 12+50 TO STA. 13+00

PROJECT NAME: ANDOVER	PLOT DATE: 06-JAN-2015
PROJECT NUMBER: BHF 016-1(29)	DRAWN BY: S. PIRO
FILE NAME: sl2b140xs.dgn	CHECKED BY: D. PETERSON
PROJECT LEADER: C. CARLSON	SHEET 37 OF 48
DESIGNED BY: D. PETERSON	
VT II CROSS SECTIONS 4	