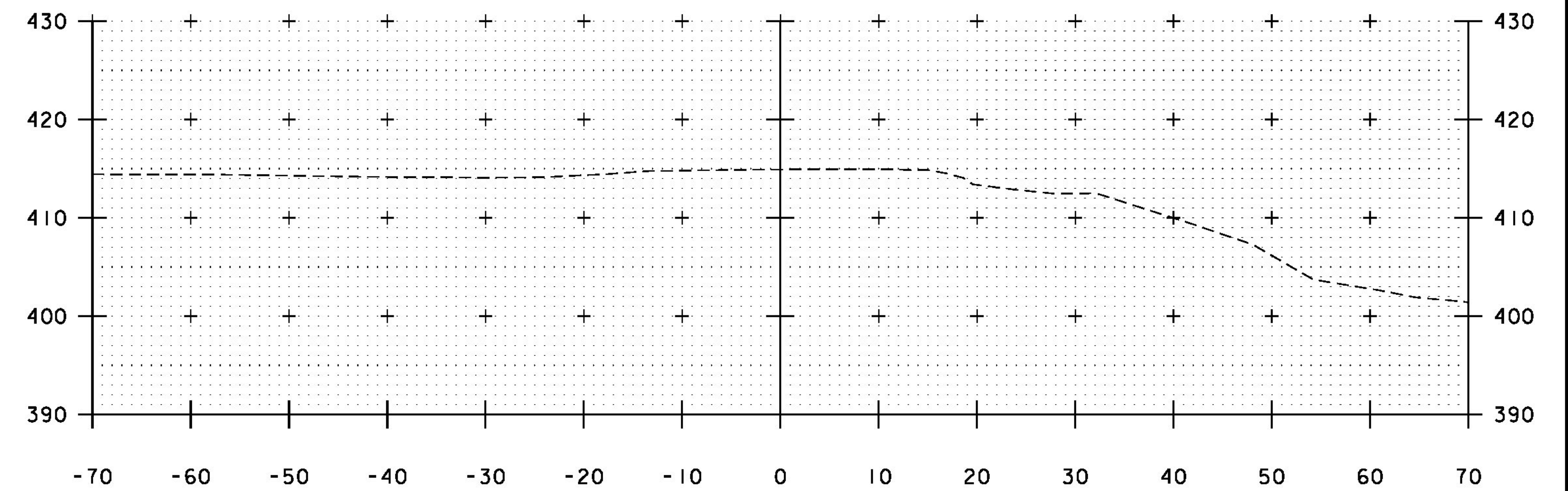
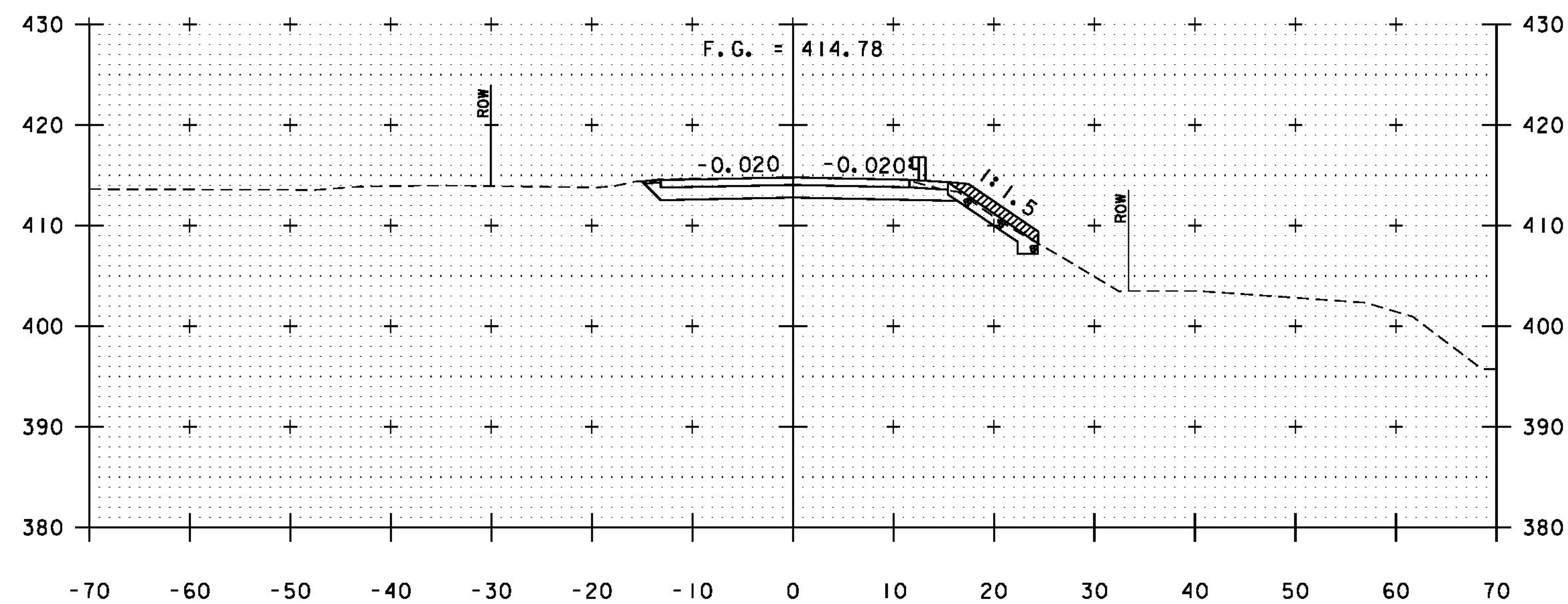


69+00

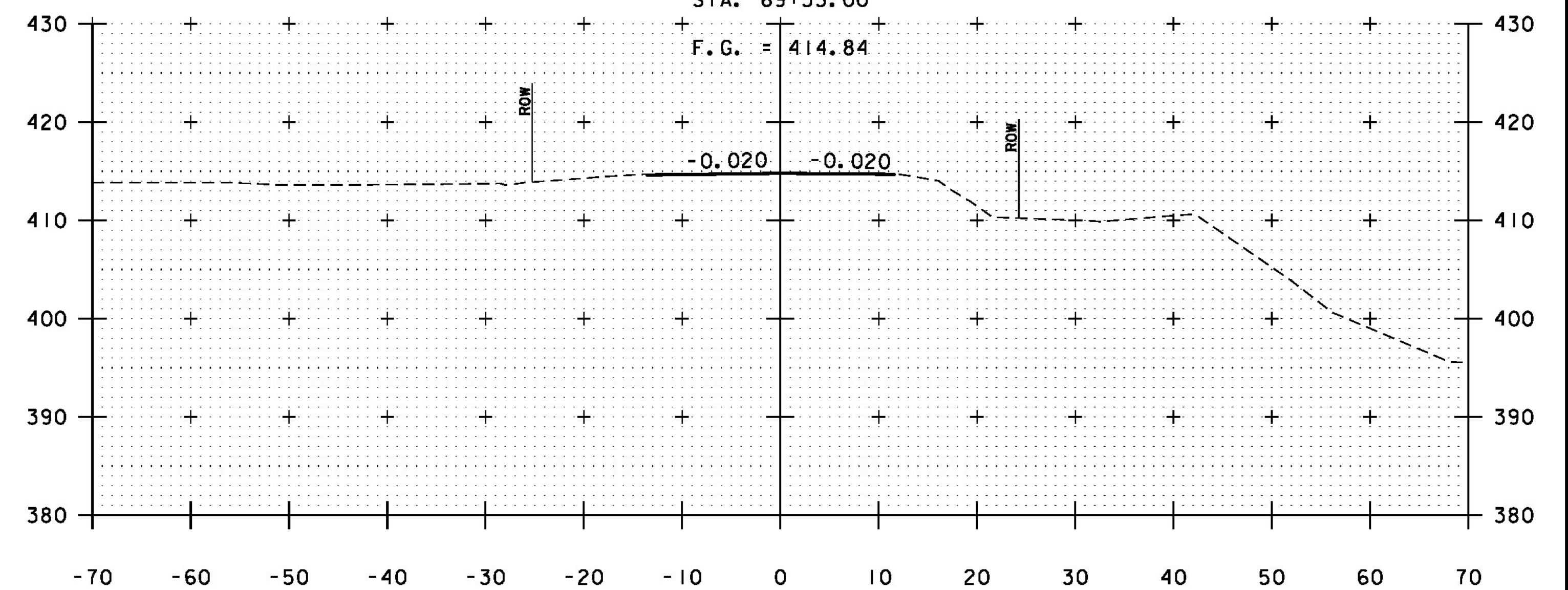


69+50
END APPROACH
STA. 69+35.00



68+75

STA. 68+75, RT
END GEOTEXTILE UNDER STONE FILL
STONE FILL, TYPE I
GRUBBING MATERIAL



69+25

ROADWAY CROSS SECTIONS

SCALE 1" = 10'-0"

STA. 68+75 - 69+50



PROJECT NAME: CASTLETON	PLOT DATE: 9/19/2014
PROJECT NUMBER: BRF 015-(2)	DRAWN BY: M.C. SCOTT
FILE NAME: z12bi38xs.dgn	CHECKED BY: E.A. FIALA
PROJECT LEADER: S.E. BURBANK	SHEET 62 OF 82
DESIGNED BY: E.A. FIALA	
ROADWAY CROSS SECTIONS (6 OF 6)	