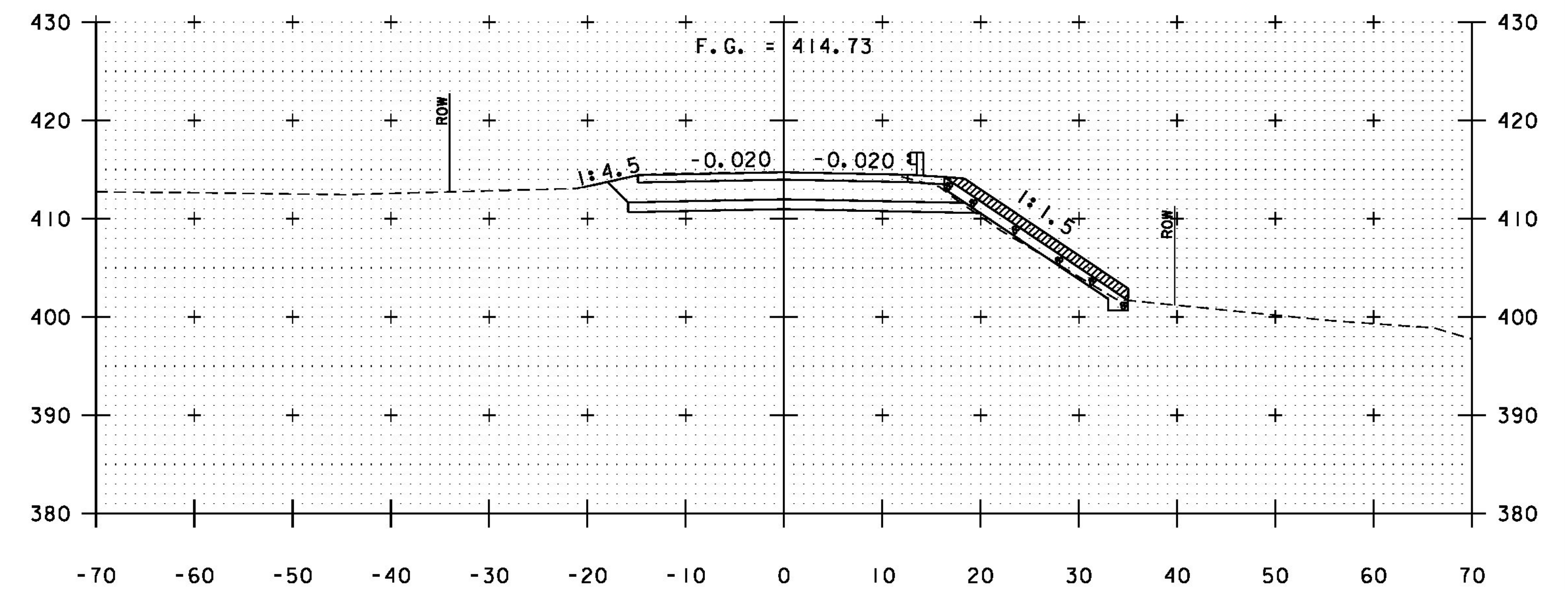
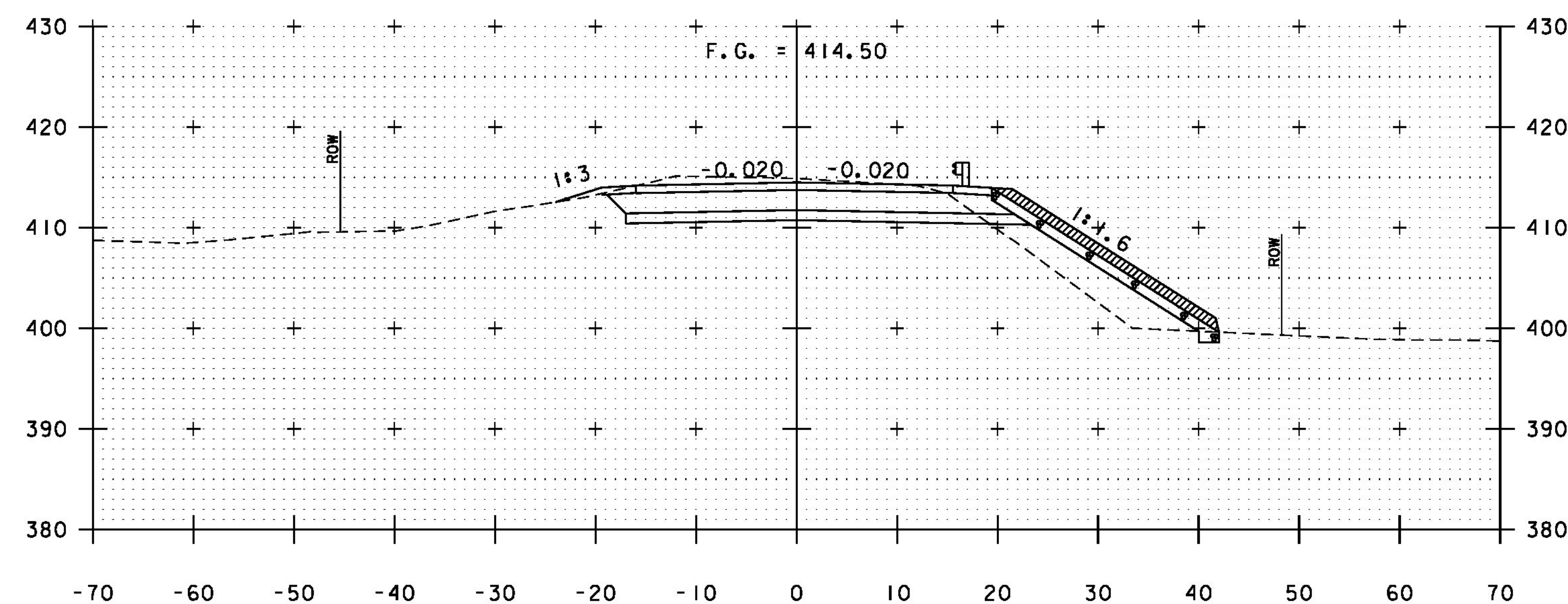


68+00

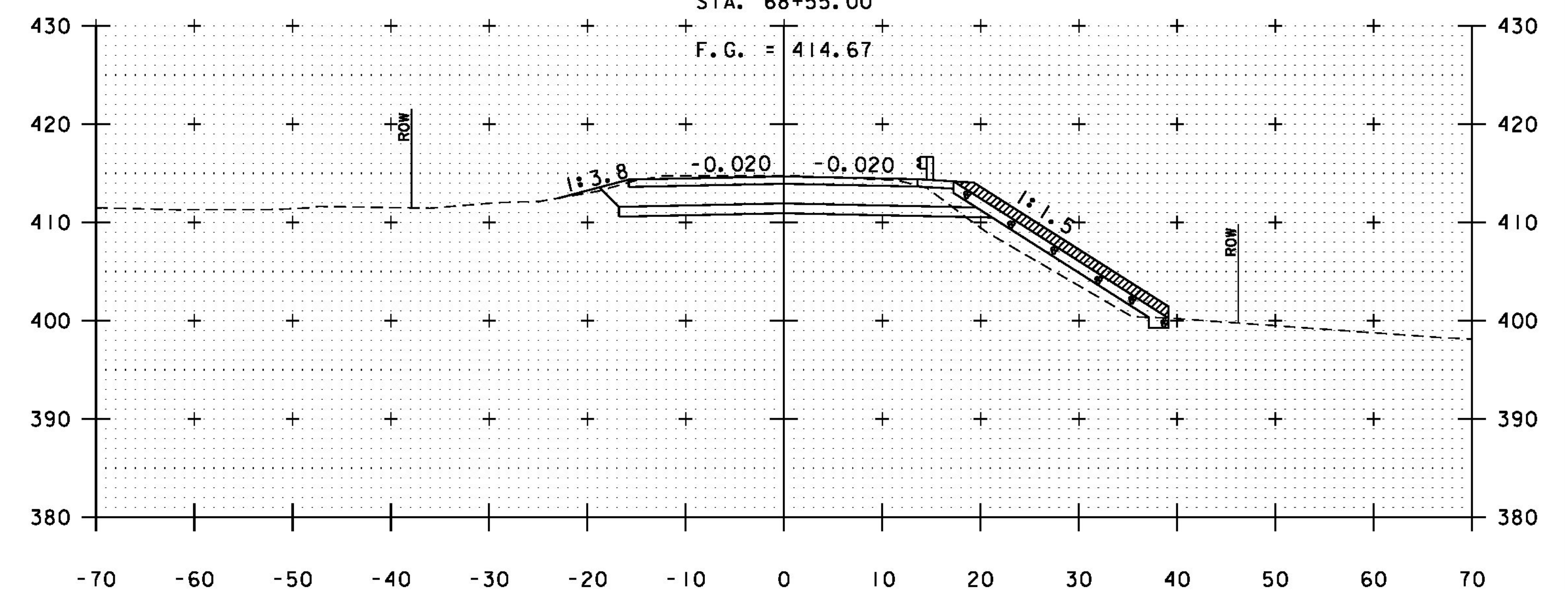


68+50

END PROJECT  
STA. 68+55.00



67+75



68+25

ROADWAY CROSS SECTIONS

SCALE 1" = 10'-0"

STA. 67+75 - 68+50



PROJECT NAME: CASTLETON	PLOT DATE: 9/19/2014
PROJECT NUMBER: BRF 015-(2)	DRAWN BY: M.C. SCOTT
FILE NAME: z12bi38xs.dgn	CHECKED BY: E.A. FIALA
PROJECT LEADER: S.E. BURBANK	SHEET 61 OF 82
DESIGNED BY: E.A. FIALA	
ROADWAY CROSS SECTIONS (5 OF 6)	