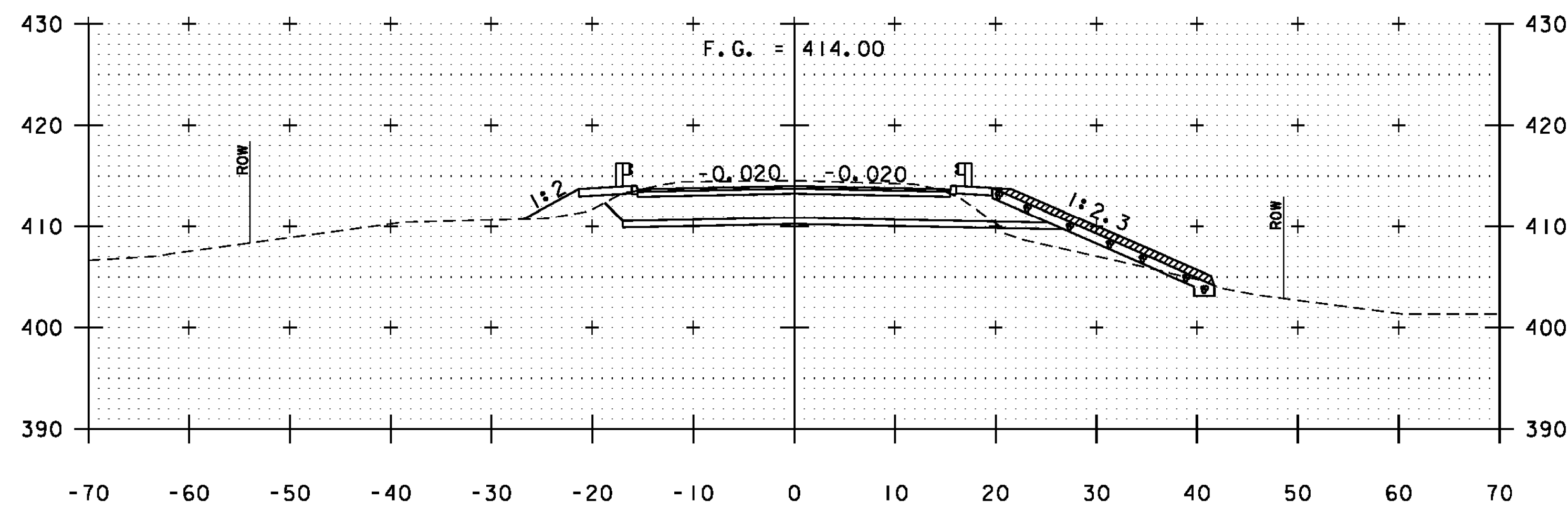
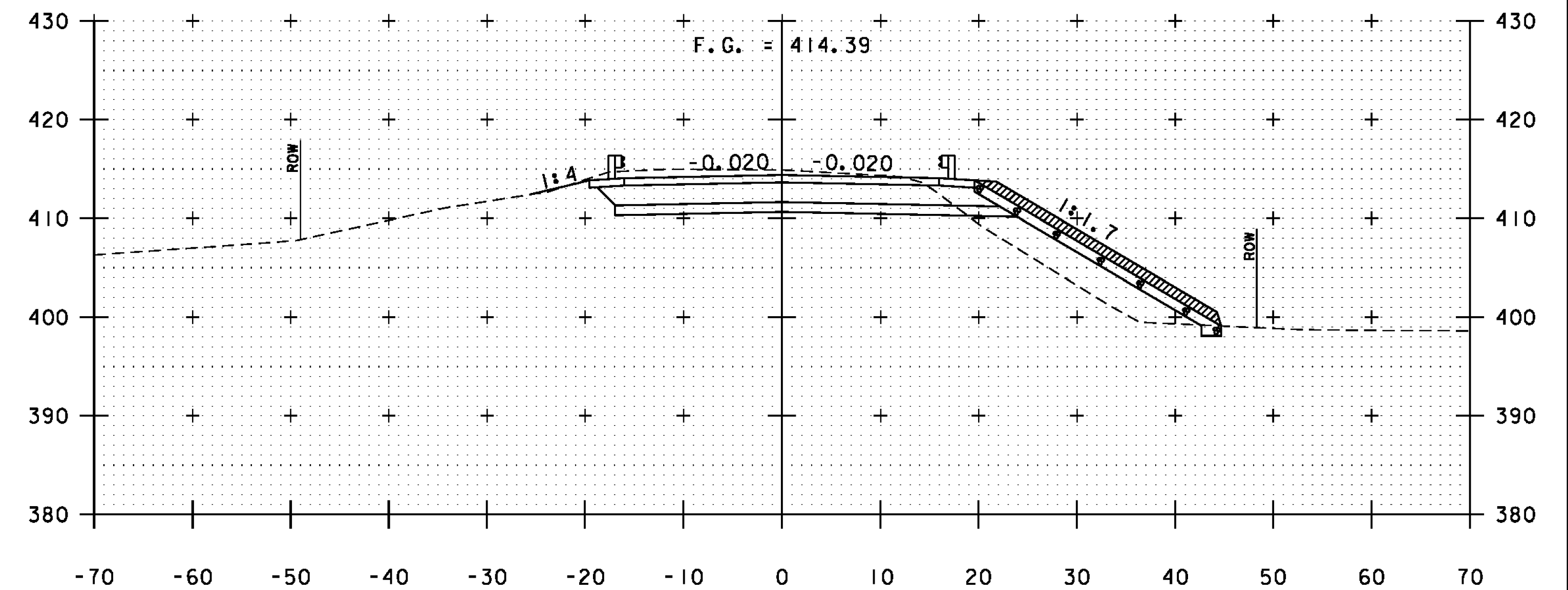


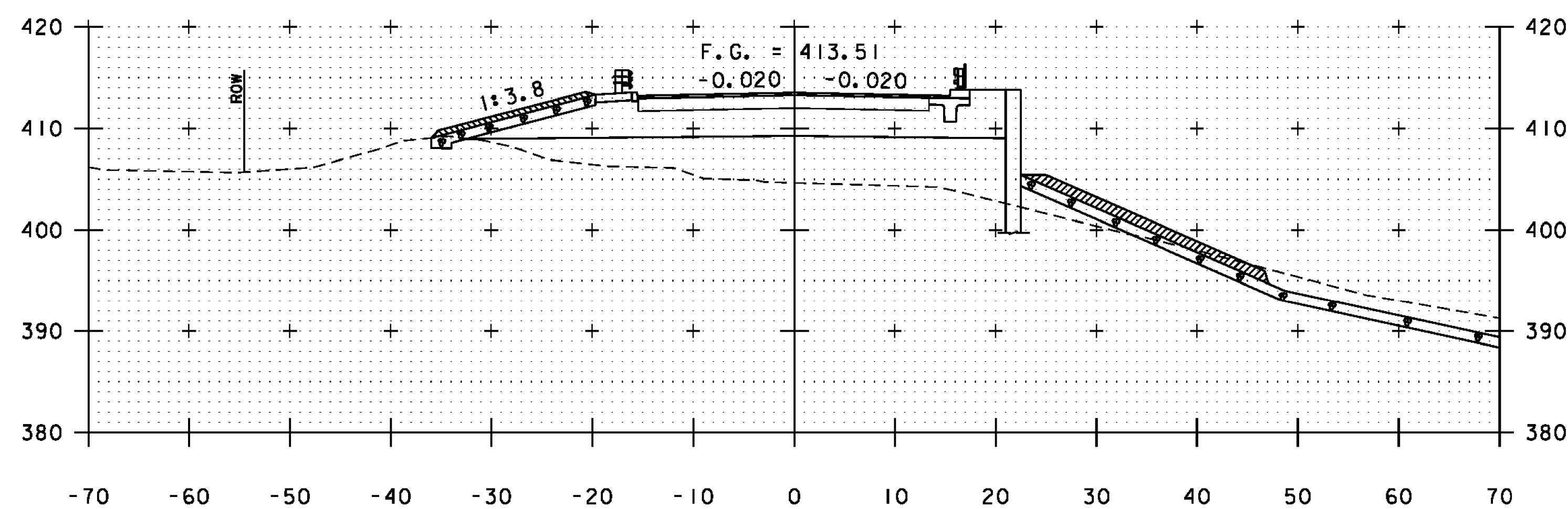
STONEFILL ELIMINATED ALONG ROADWAY FROM
 STA. 67+00 - 68+75, RT. SLOPE WIDENED WITH
 EXCAVATED WASTE.
 NEW SURVEY REQUIRED.



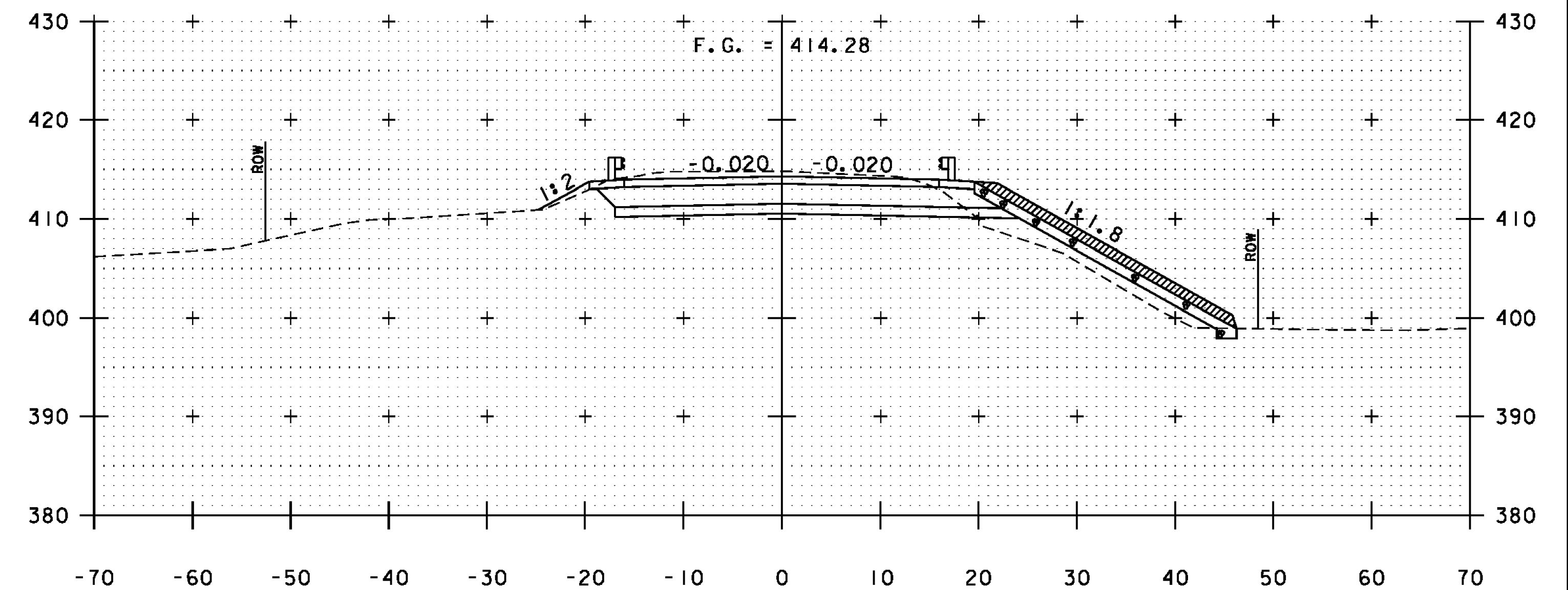
67+00



67+50



66+75
 END BRIDGE
 STA. 66+70.64



67+25

STA. 66+75, LT
 END GEOTEXTILE UNDER STONE FILL
 STONE FILL, TYPE I
 GRUBBING MATERIAL

STA. 66+53, RT
 BEGIN GEOTEXTILE UNDER STONE FILL
 STONE FILL, TYPE I
 GRUBBING MATERIAL

ROADWAY CROSS SECTIONS

SCALE 1" = 10'-0"

STA. 66+75 - 67+50



PROJECT NAME: CASTLETON
 PROJECT NUMBER: BRF 015-(2)

FILE NAME: z12b138xs.dgn
 PROJECT LEADER: S.E. BURBANK
 DESIGNED BY: M.C. SCOTT
 ROADWAY CROSS SECTIONS (4 OF 6)

PLOT DATE: 9/19/2014
 DRAWN BY: M.C. SCOTT
 CHECKED BY: E.A. FIALA
 SHEET 60 OF 82