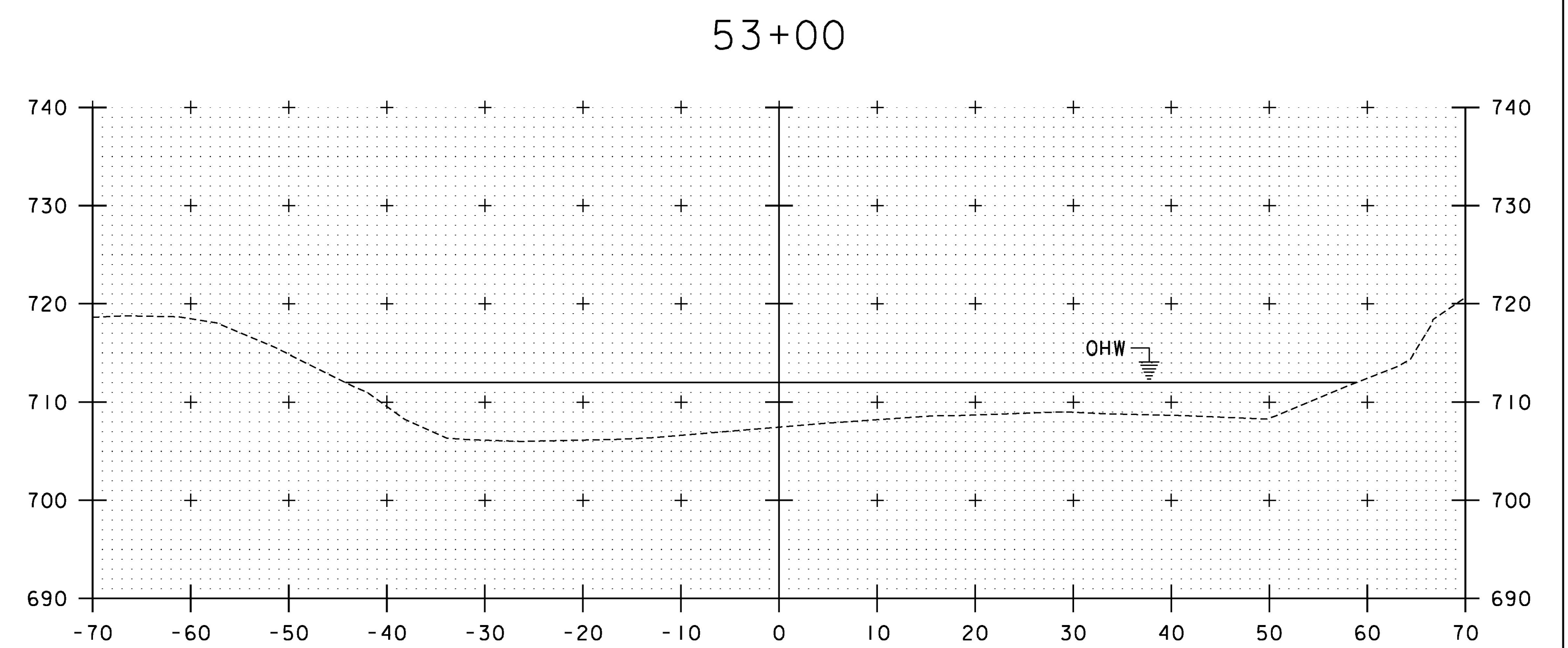
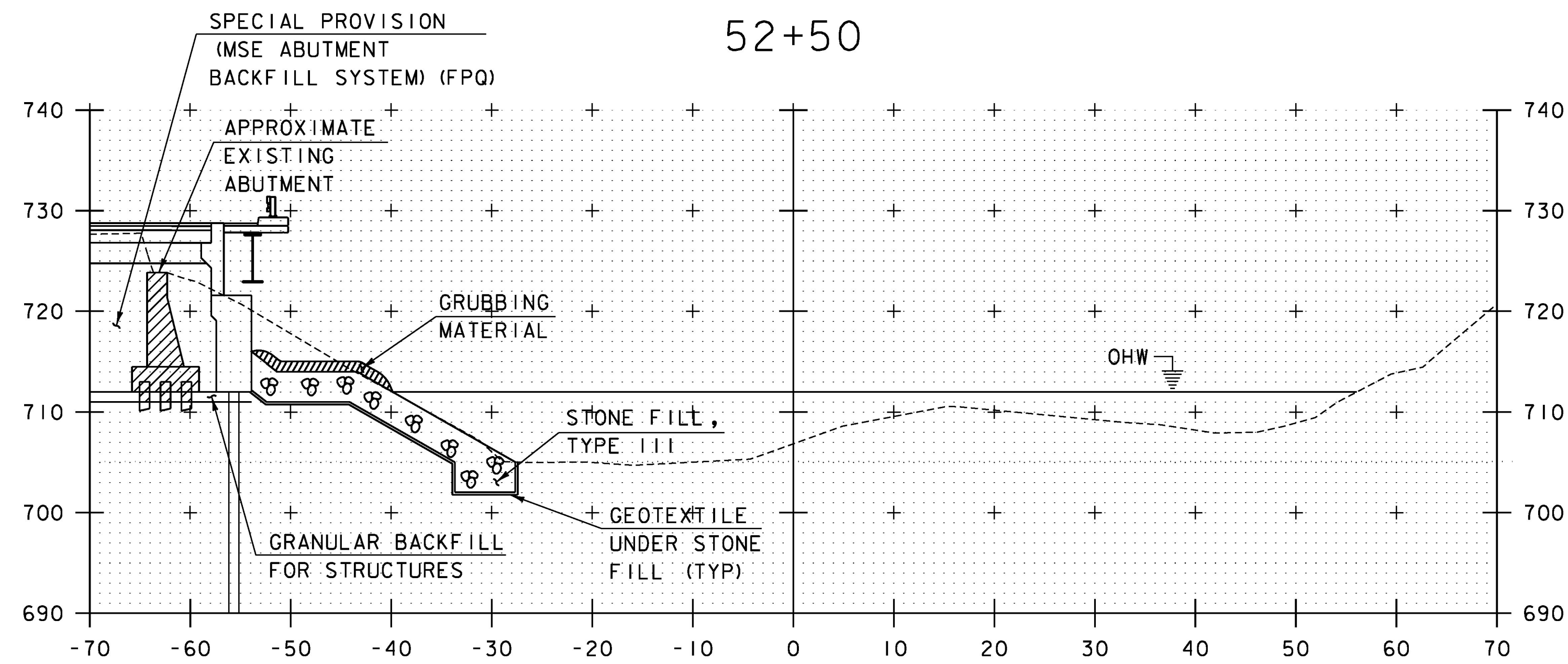
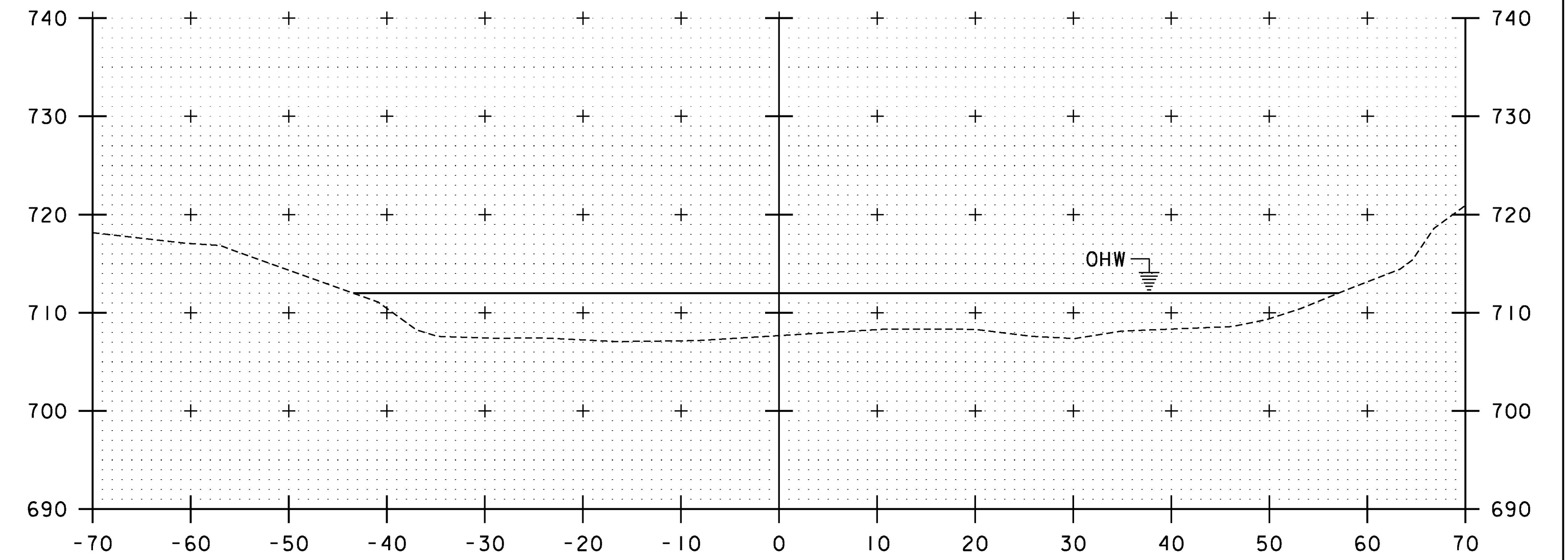
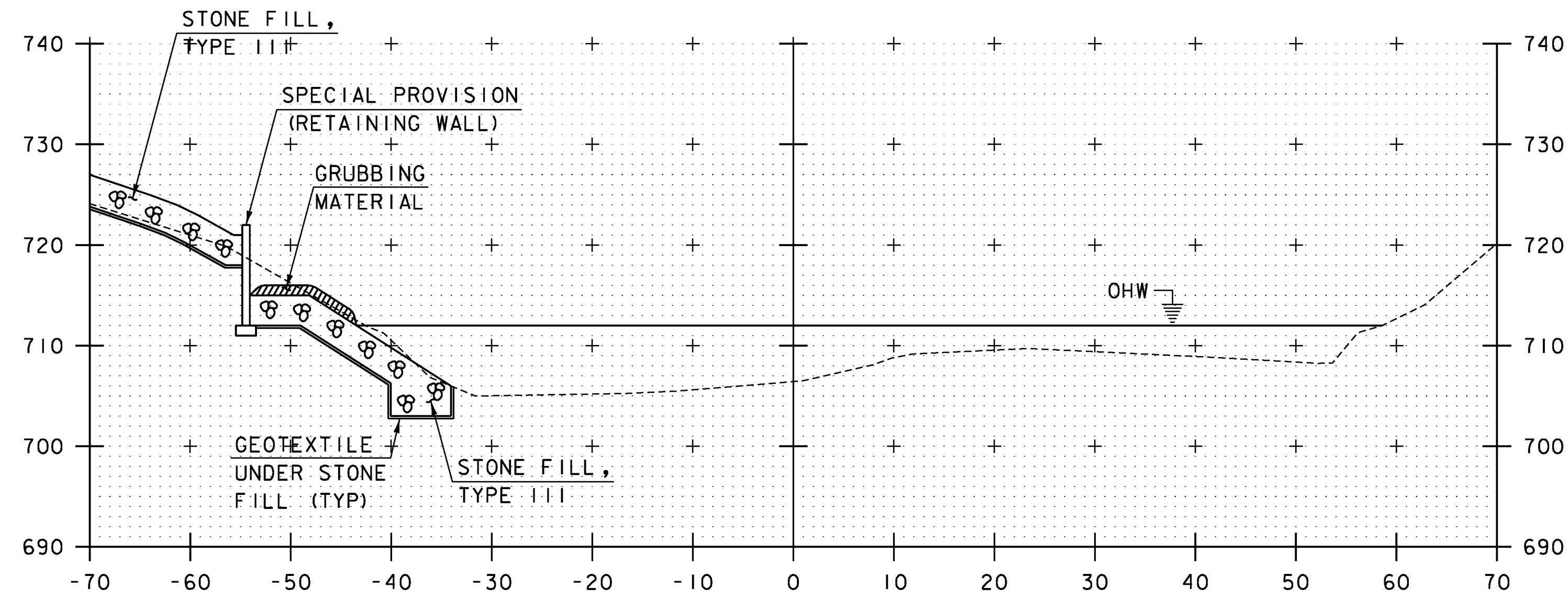


STA 52+57.9 LT
 END UNCLASSIFIED CHANNEL EXCAVATION
 END GEOTEXTILE UNDER STONE FILL
 END STONE FILL TYPE III



52+50

53+00

52+25

52+75

SCALE 1" = 10'-0"
 10 0 10



STA. 52+25 TO STA. 53+00

| | |
|-------------------------------|-------------------------------|
| PROJECT NAME: WAITSFIELD | PLOT DATE: 8/24/2015 |
| PROJECT NUMBER: BRF 013-4(39) | DRAWN BY: S. MERKWAN |
| FILE NAME: z12b136xs2.dgn | CHECKED BY: T. KENDRICK |
| PROJECT LEADER: R. YOUNG | SHEET 58 OF 69 |
| DESIGNED BY: D. KULL | CHANNEL CROSS SECTION SHEET 3 |