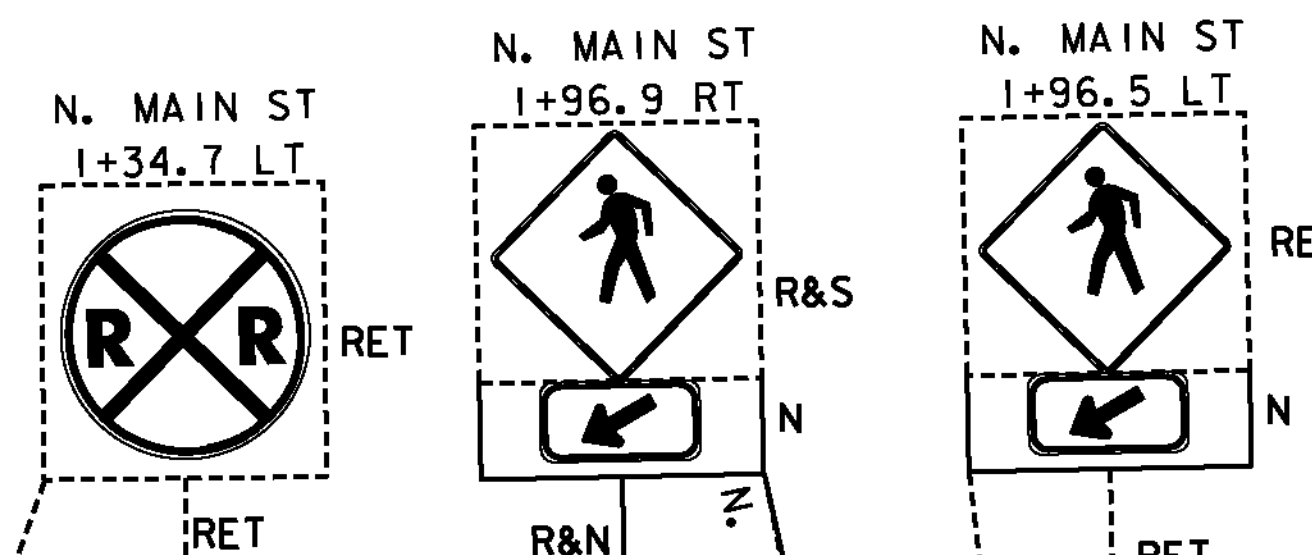


NOTE: THE TOWN OF RANDOLPH COMPLETED THE WORK ON THE WEST SIDE OF NORTH MAIN STREET UNDER A SEPARATE CONTRACT. WORK SHOWN IN THE SHADED AREA IS NO LONGER PART OF THIS CONTRACT.

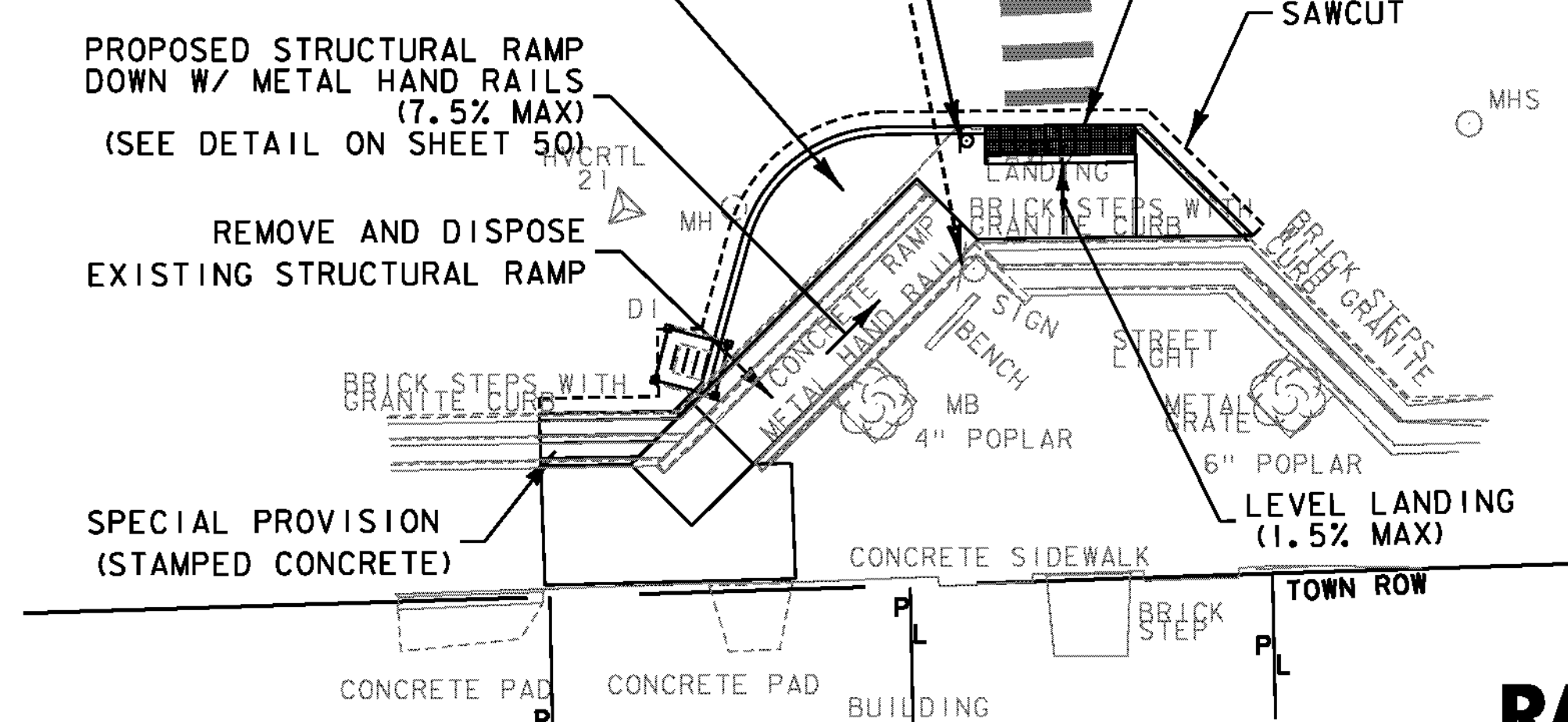
**REMOVAL OF EXISTING SIDEWALK (SOLID ROCK EXCAVATION)**  
 N. MAIN ST 1+68.1 - 2+15.5 RT  
**VERTICAL GRANITE CURB**  
 N. MAIN ST 1+77.3 - 1+97.7 RT  
 N. MAIN ST 2+07.7 - 2+15.5 RT  
**REMOVING AND RESETTING CURB**  
 N. MAIN ST 1+68.0 - 1+76.9 RT  
**PORTLAND CEMENT CONCRETE SIDEWALK, 5 INCH**  
 N. MAIN ST 1+68.1 - 2+07.7 RT

**5 INCH SIDEWALK RAMP WITH DETECTABLE WARNING SURFACE**  
 N. MAIN ST 2+02.7 RT (TYPE 5)  
**REMOVING SIGNS**  
 N. MAIN ST 1+96.9 RT  
**ERECTING SALVAGED SIGNS**  
 N. MAIN ST 1+96.5 RT  
**SPECIAL PROVISION (INLET PROTECTION, GEOTEXTILE FABRIC)**  
 N. MAIN ST 1+78.2 RT

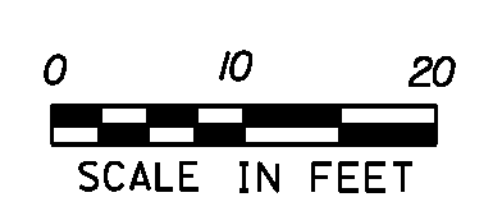
**SPECIAL PROVISION (METAL HAND RAILING)**  
 N. MAIN ST 1+83.2 - 1+88.0 RT  
**SPECIAL PROVISION (STAMPED CONCRETE)**  
 N. MAIN ST 1+68.0 - 1+76.9 RT



POT NORTH MAIN STREET STA. 2+15.53  
 END SIDEWALK RECONSTRUCTION  
 MATCH EXISTING



# RANDOLPH



PROJECT NAME:	STATEWIDE	PLOT DATE:	10/9/2013
PROJECT NUMBER:	STP SDWK(II)	DRAWN BY:	T. BIGELOW
FILE NAME:	z11f116bdr_Randolph.dgn	CHECKED BY:	E. ATKINS
PROJECT LEADER:	E. ATKINS	RANDOLPH ROADWAY LAYOUT SHEET 3	SHEET 34 OF 53

SITE #3