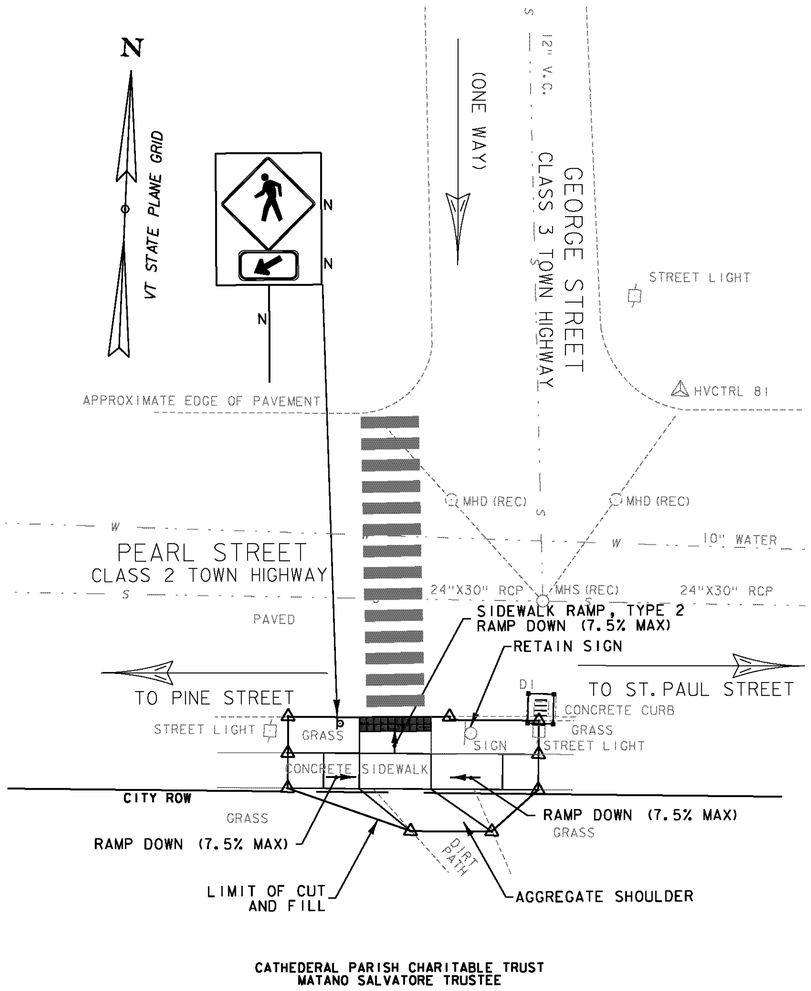

CATHEDERAL PARISH CHARITABLE TRUST
MATANO SALVATORE TRUSTEE

SITE #7

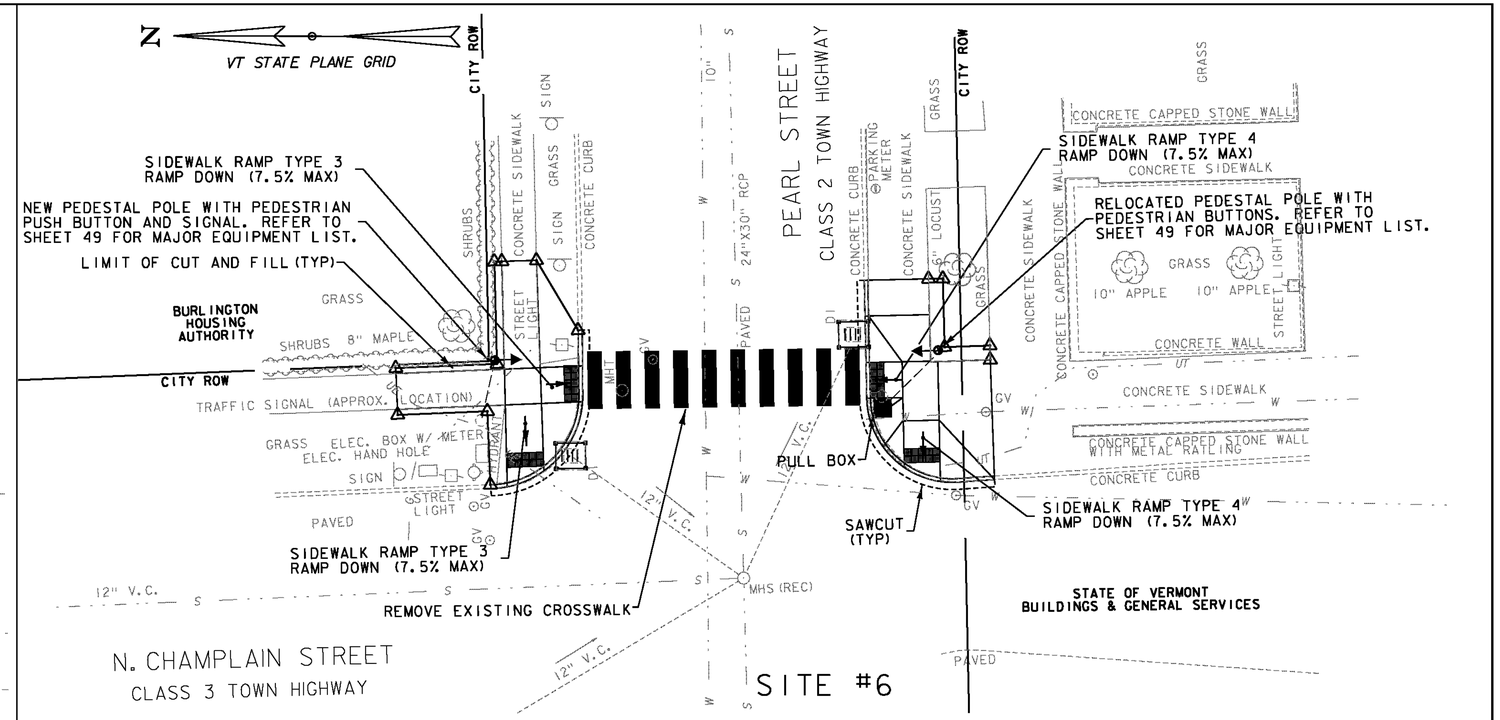

SITE #6

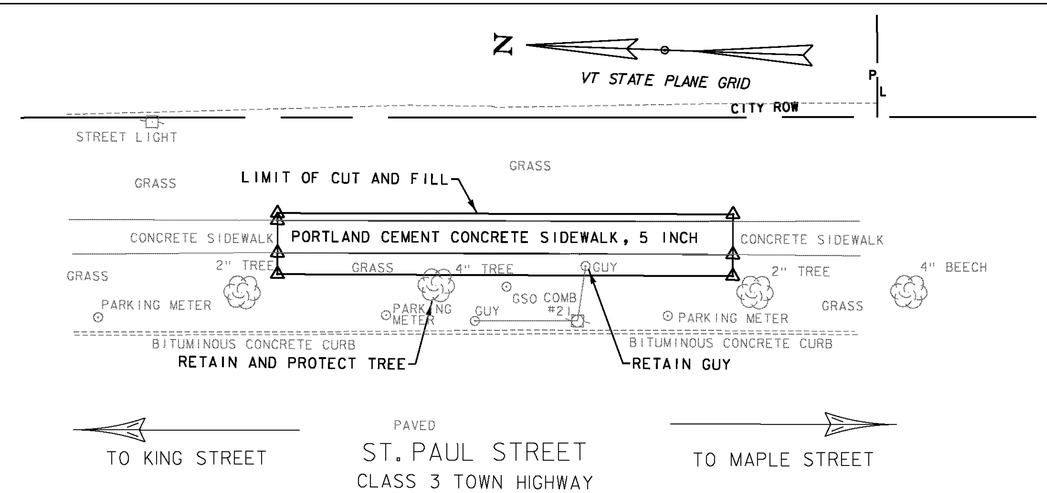

SITE #8

0 10 20
SCALE IN FEET

REMOVAL OF EXISTING SIDEWALK (SOLID ROCK EXCAVATION)
SITE 6 - PEARL STREET - 68.0 SY
SITE 7 - PEARL STREET - 25.1 SY
SITE 8 - ST. PAUL STREET - 32.4 SY

AGGREGATE SHOULDERS
SITE 7 - PEARL STREET - 7.0 SY

PRECAST REINFORCED CONCRETE CURB, TYPE B
SITE 6 - PEARL STREET - 70.2 LF

REMOVAL OF EXISTING CURB
SITE 6 - PEARL STREET - 70.6 LF

PORTLAND CEMENT CONCRETE SIDEWALK, 5 INCH
SITE 6 - PEARL STREET - 66.6 SY
SITE 7 - PEARL STREET - 25.1 SY
SITE 8 - ST. PAUL STREET - 32.4 SY

5 INCH SIDEWALK RAMP WITH DETECTABLE WARNING SURFACE
SITE 6 - PEARL STREET - 20 SF (TYPE 3)
SITE 6 - PEARL STREET - 20 SF (TYPE 4)
SITE 7 - PEARL - 20 SF (TYPE 2)

DURABLE CROSSWALK MARKING
SITE 6 - PEARL STREET - 38.0 LF

REMOVAL OF EXISTING PAVEMENT MARKINGS
SITE 6 - PEARL STREET - 318 SF

SEED
SITE 6 - PEARL STREET - 26.9 SY
SITE 7 - PEARL STREET - 21.7 SY
SITE 8 - ST. PAUL STREET - 28.3 SY

WIRED CONDUIT (2") (PVC)
SITE 6 - PEARL STREET - 17.4 LF

PULL BOX, STANDARD
SITE 6 - PEARL STREET - 1 EACH

SPECIAL PROVISION (INLET PROTECTION, GEOTEXTILE FABRIC)
SITE 6 - PEARL STREET - 2 EACH
SITE 7 - PEARL STREET - 1 EACH

SEE LEGEND ON SHEET 3

GREEN INTERNATIONAL AFFILIATES, INC.
CIVIL AND STRUCTURAL ENGINEERS

BURLINGTON

PROJECT NAME: STATEWIDE
PROJECT NUMBER: STP SDWK(11)

FILE NAME: z11f116bdr_burlington.dgn
PROJECT LEADER: E. ATKINS
DESIGNED BY: T. BIGELOW
BURLINGTON ROADWAY LAYOUT SHEET 3

PLOT DATE: 10/9/2013
DRAWN BY: N. BOSAN
CHECKED BY: E. ATKINS
SHEET 18 OF 53