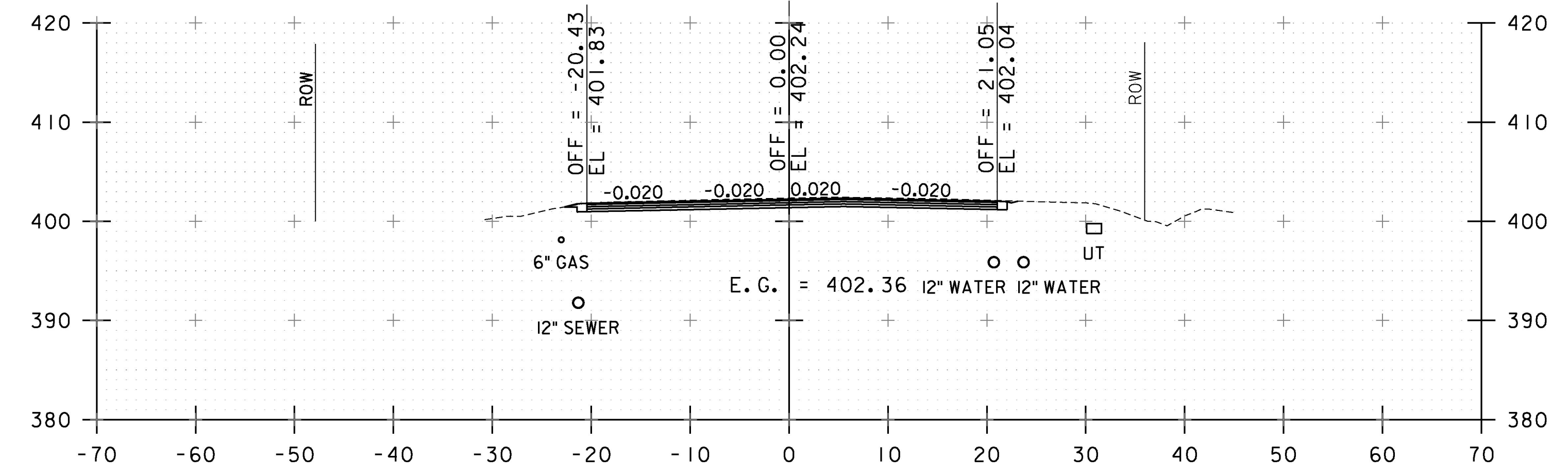
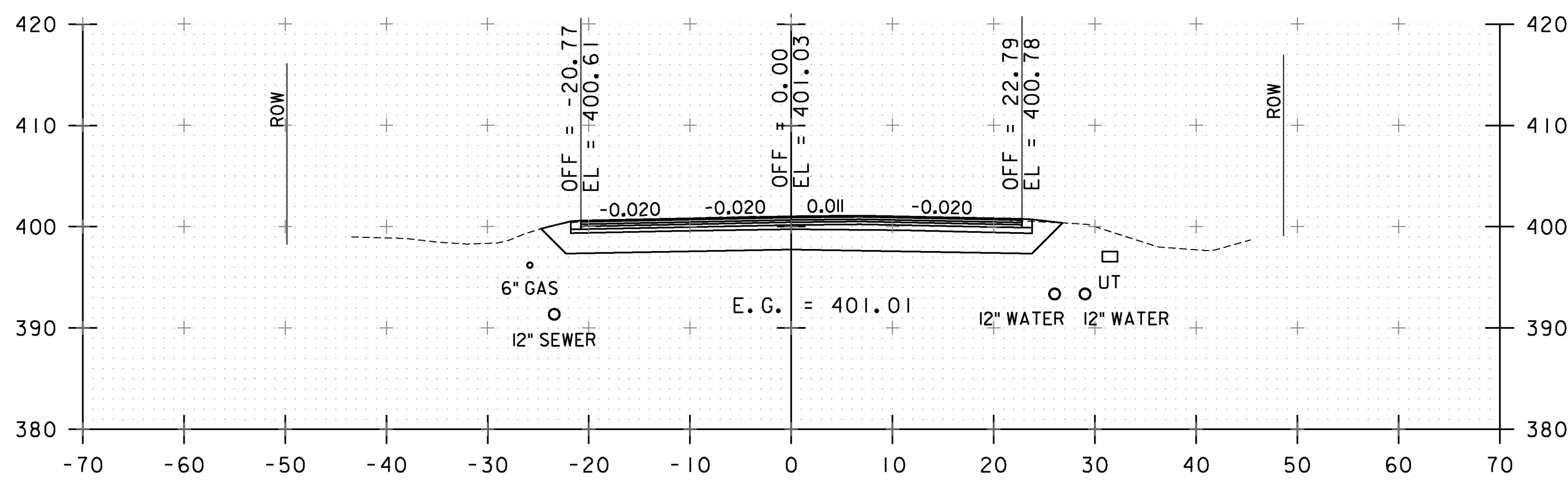


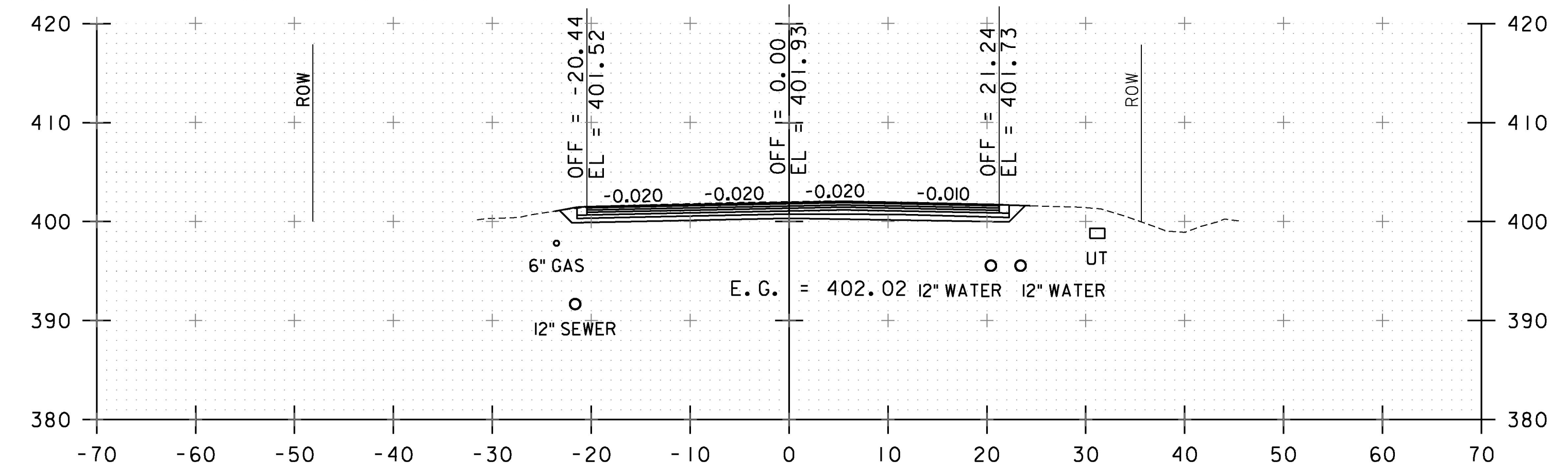
80+75



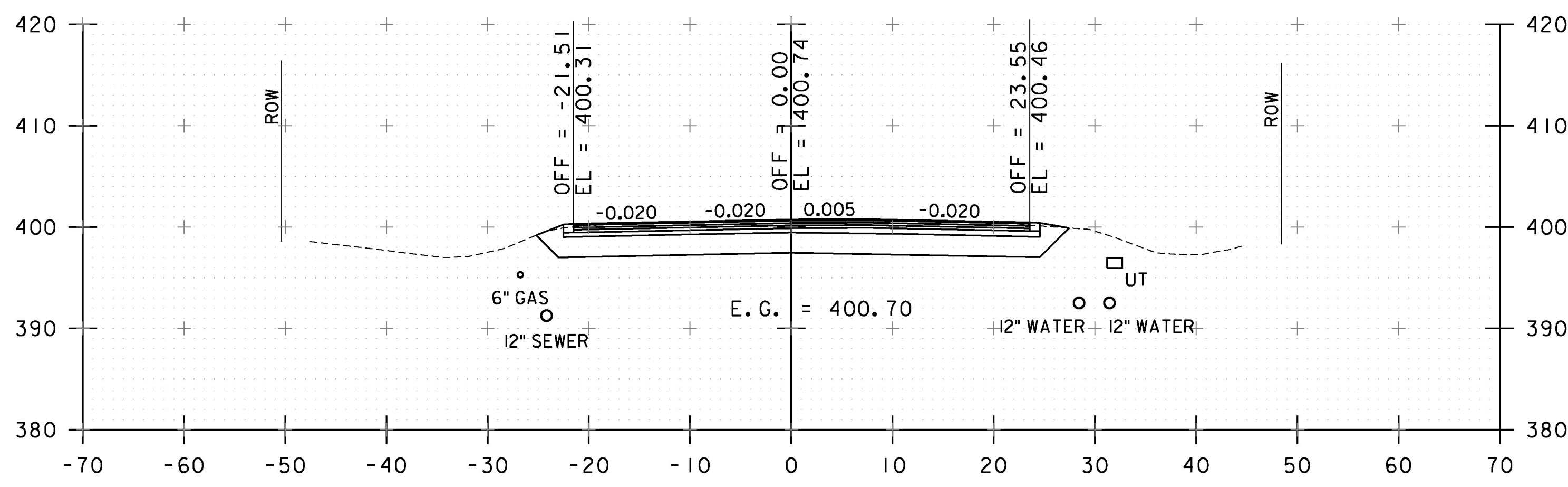
81+50



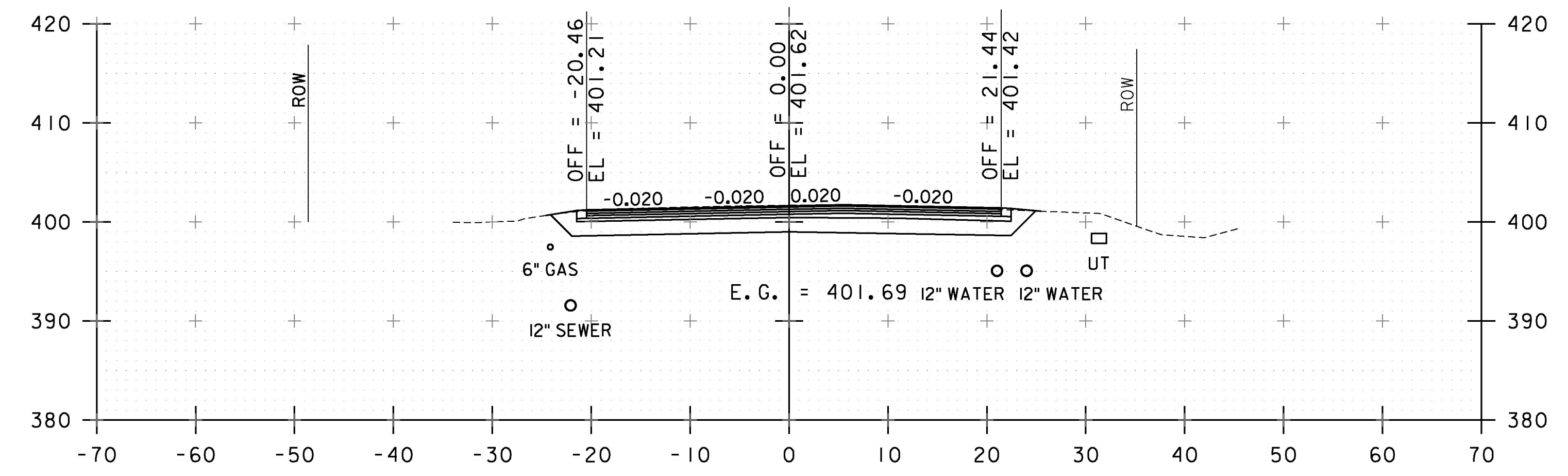
80+50



81+25



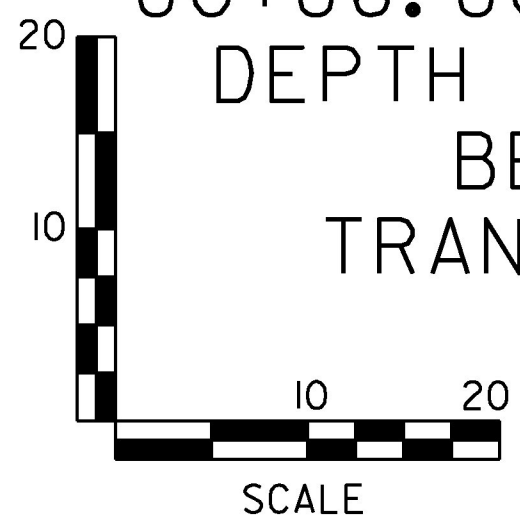
80+25



81+00

81+36.80 END UNDERCUT TRANSITION
 END CONCRETE REMOVAL
 BEGIN COLD PLANE TRANSITION

80+86.80 END FULL
 DEPTH UNDERCUT
 BEGIN
 TRANSITION



SCALE STA. W 80+25 TO STA. W 81+50

NOTE: ASSUME 5.5' COVER FOR WATERLINE PER AS-BUILTS (TYPICAL)

PROJECT NAME: SOUTH BURLINGTON-WILLISTON	PLOT DATE: 2/15/2017
PROJECT NUMBER: NH 2944(I)	DRAWN BY: I. MAYNARD
FILE NAME: zild340xsl.dgn	CHECKED BY: J. LITTLE
PROJECT LEADER: G. EDWARDS	SHEET 188 OF 249
DESIGNED BY: I. MAYNARD	
CROSS SECTION SHEET 68	