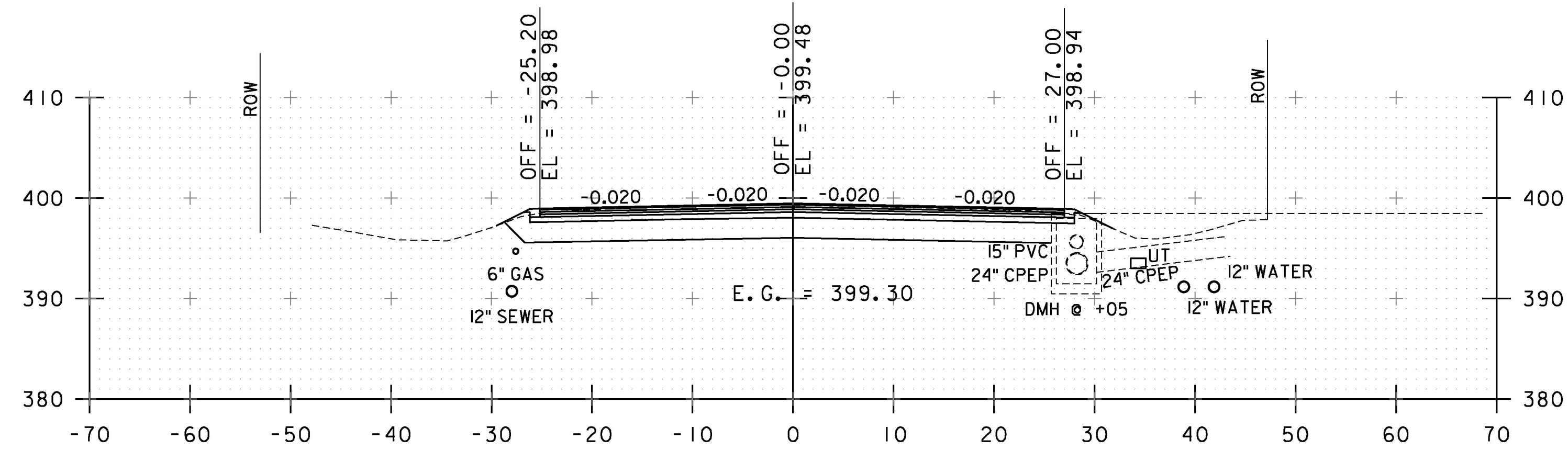
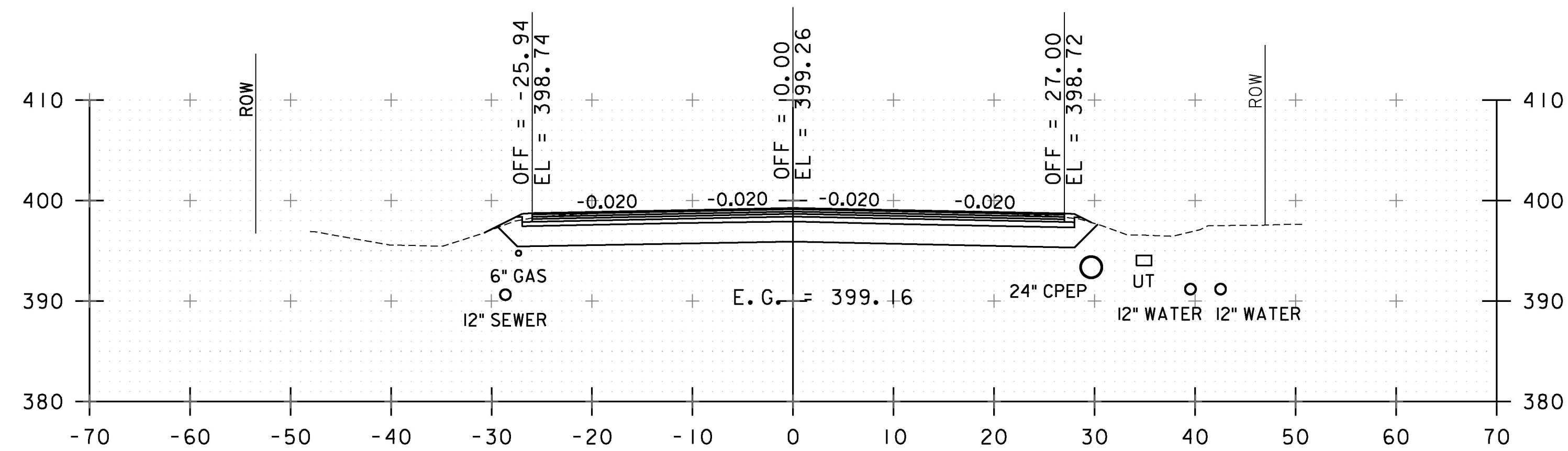


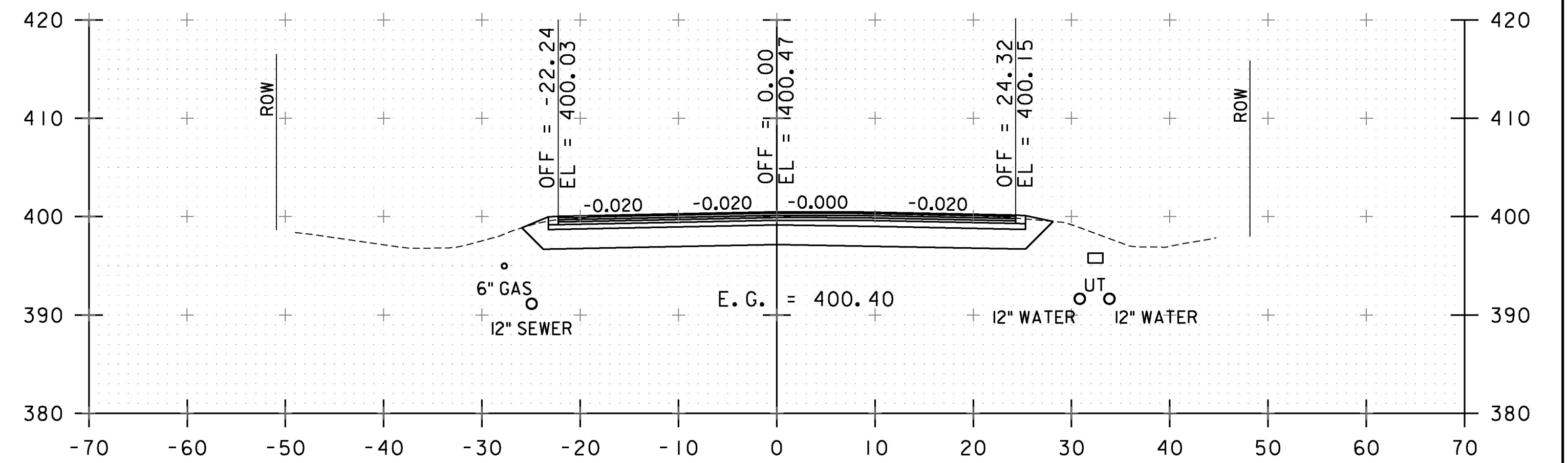
79+25



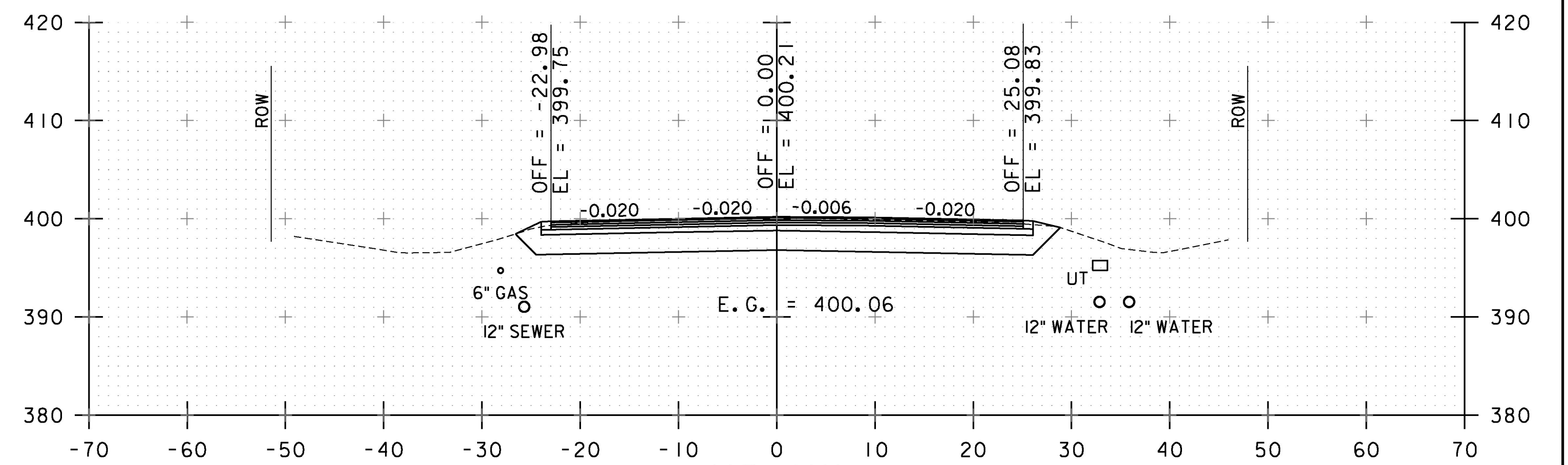
79+00



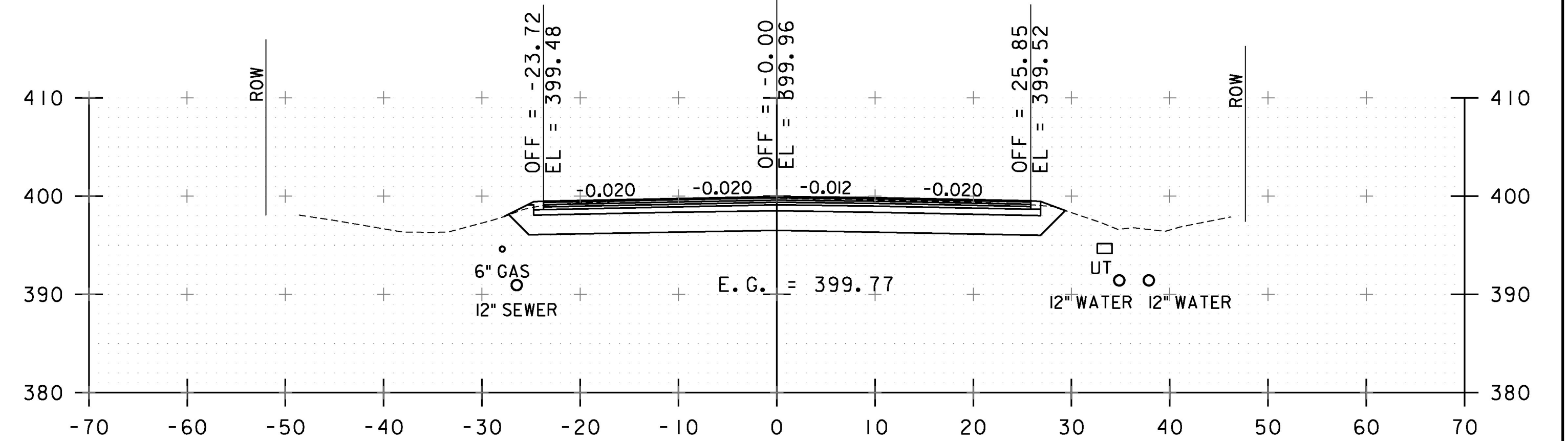
78+75



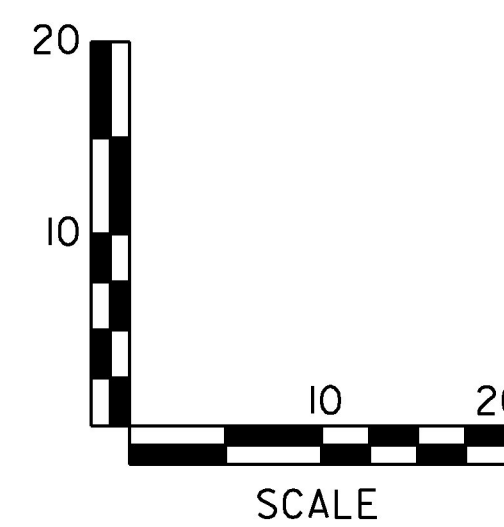
80+00



79+75



79+50



STA. W 78+75 TO STA. W 80+00

| | |
|------------------------|----------------------------|
| PROJECT NAME: | SOUTH BURLINGTON-WILLISTON |
| PROJECT NUMBER: | NH 2944(I) |
| FILE NAME: | zild340xsl.dgn |
| PROJECT LEADER: | G. EDWARDS |
| DESIGNED BY: | I. MAYNARD |
| CROSS SECTION SHEET 67 | |
| PLOT DATE: | 2/15/2017 |
| DRAWN BY: | I. MAYNARD |
| CHECKED BY: | J. LITTLE |
| SHEET | 187 OF 249 |

NOTE: ASSUME 5.5' COVER FOR WATERLINE PER AS-BUILTS (TYPICAL)