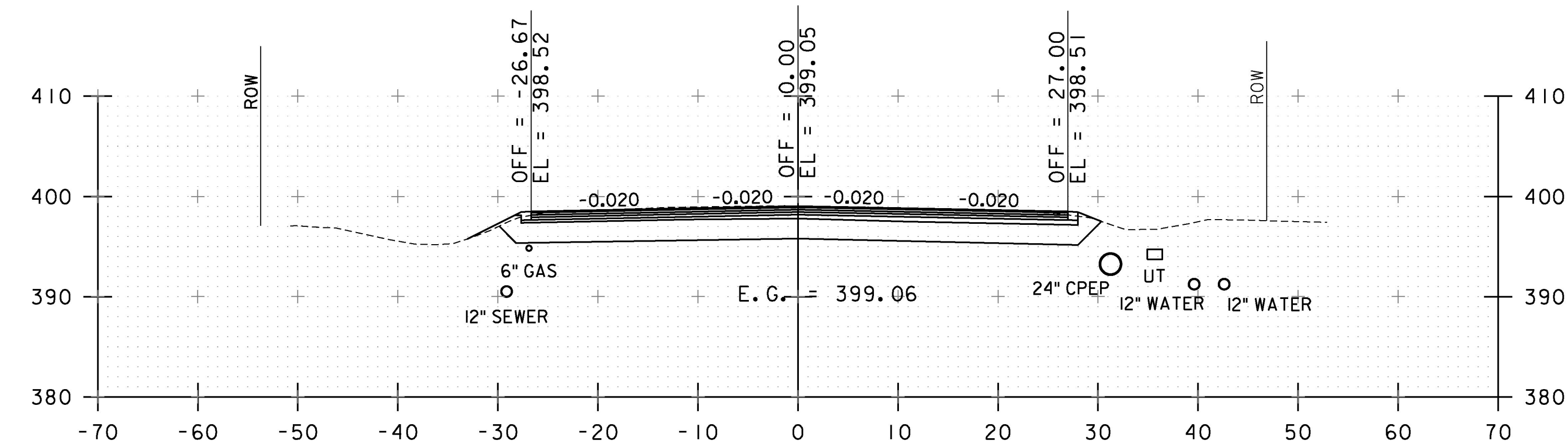
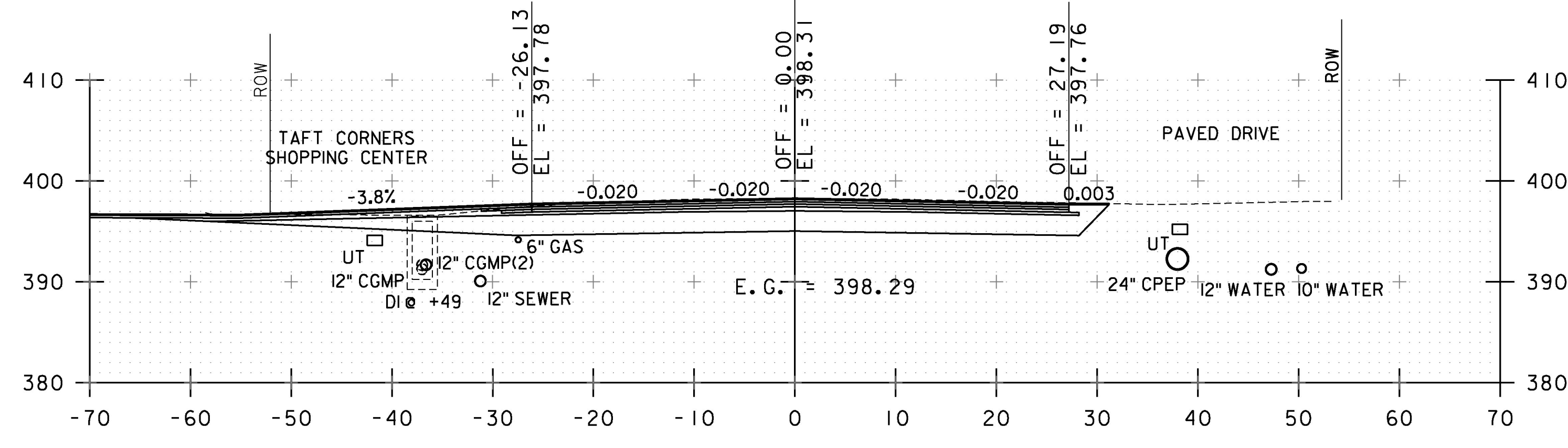


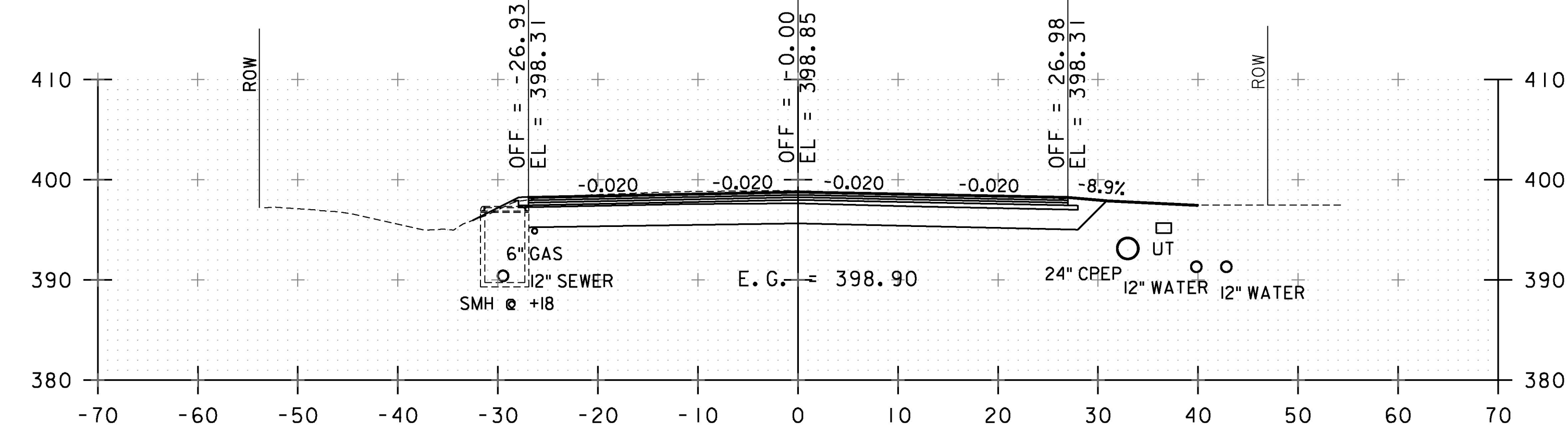
77+75



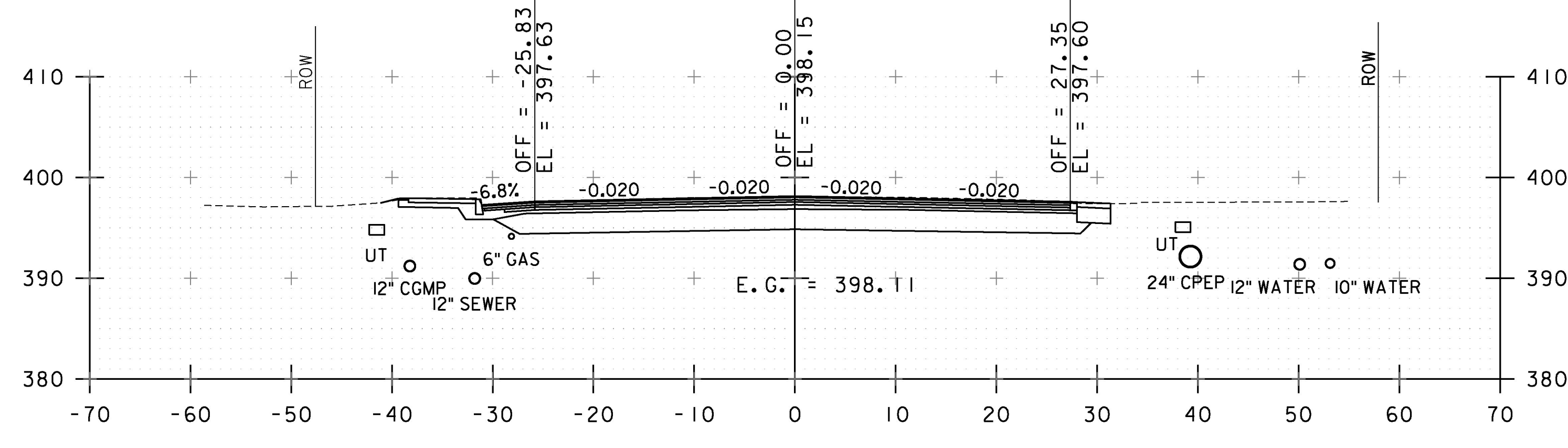
78+50



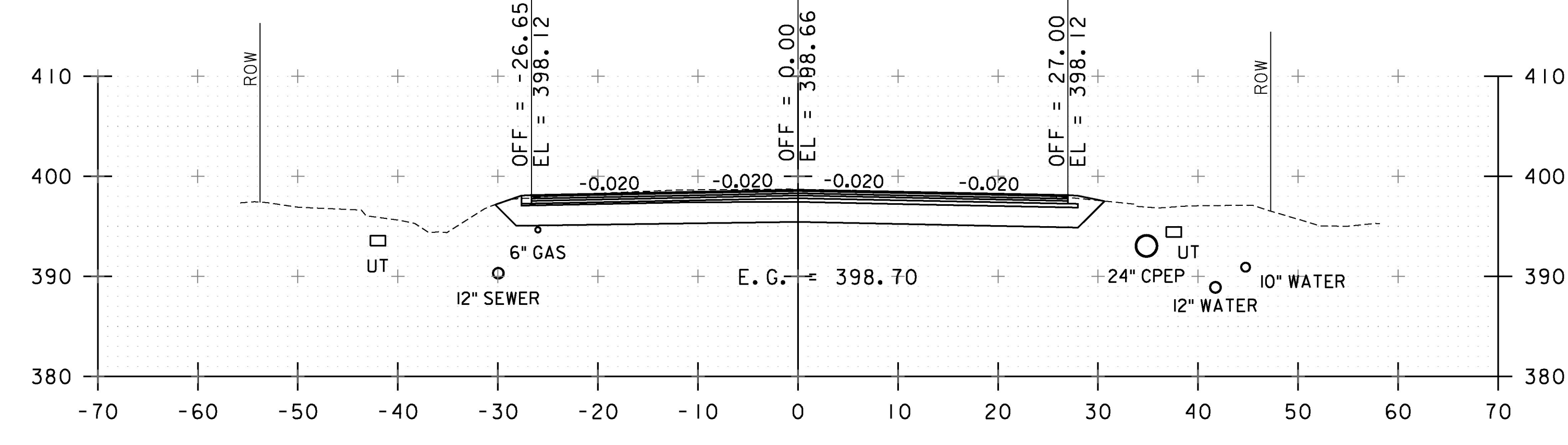
77+50



78+25

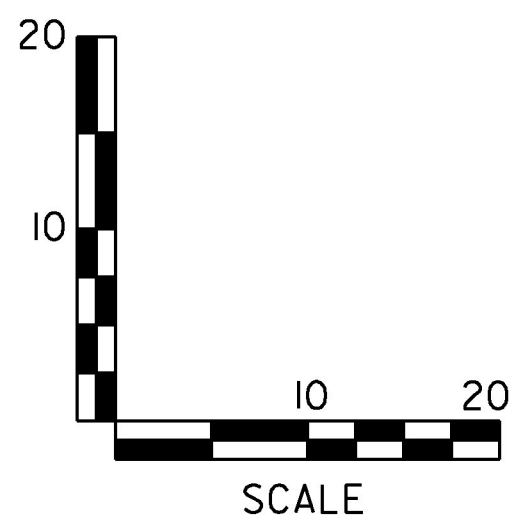


77+25 END TRANSITION  
BEGIN FULL DEPTH UNDERCUT



78+00

NOTE: ASSUME 5.5' COVER FOR WATERLINE PER AS-BUILTS EXCEPT AT STA. 77+75 & 80+00 WHERE 12" LOW MAIN CONNECTS TO PUMP STATION RIGHT



STA. W 77+25 TO STA. W 78+50

PROJECT NAME:	SOUTH BURLINGTON-WILLISTON
PROJECT NUMBER:	NH 2944(I)
FILE NAME:	zild340xsl.dgn
PROJECT LEADER:	G. EDWARDS
DESIGNED BY:	I. MAYNARD
CROSS SECTION SHEET	66
PLOT DATE:	2/15/2017
DRAWN BY:	I. MAYNARD
CHECKED BY:	J. LITTLE
SHEET	186 OF 249