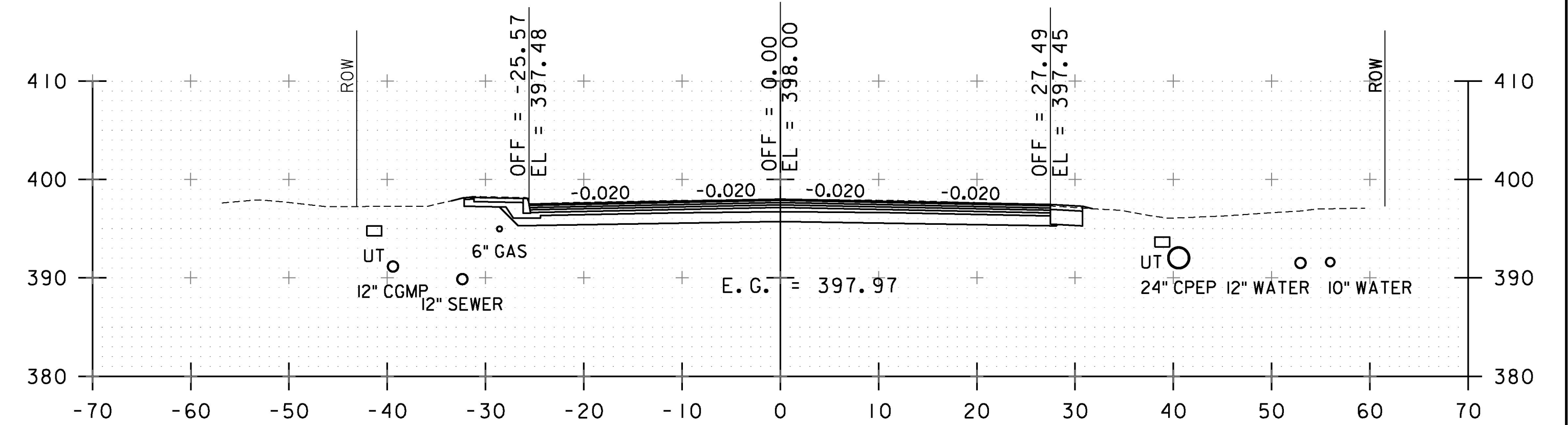
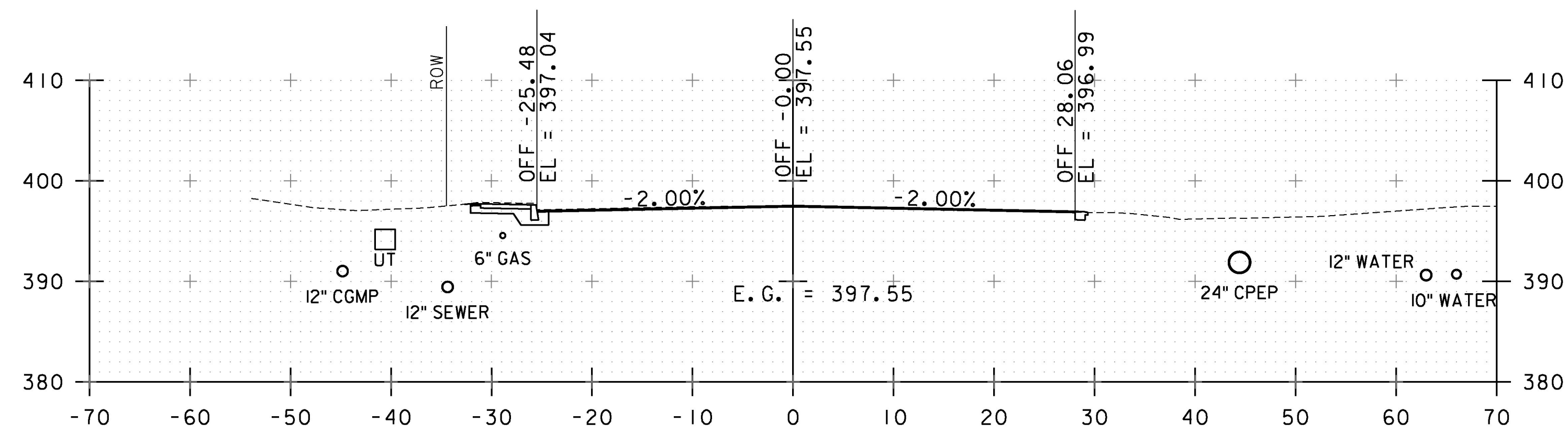


76+25

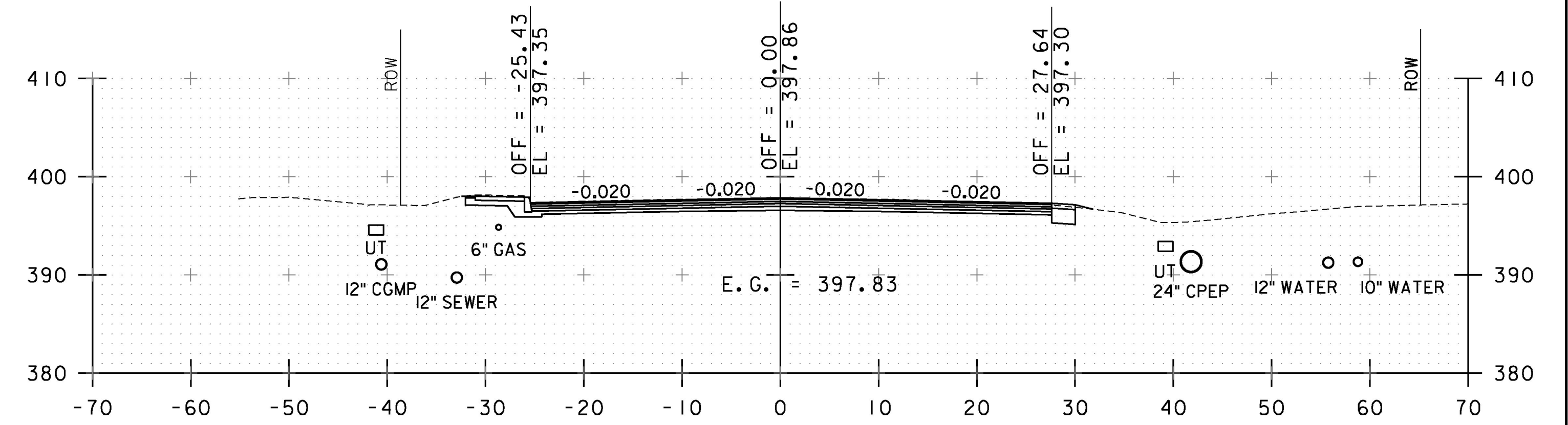


77+00

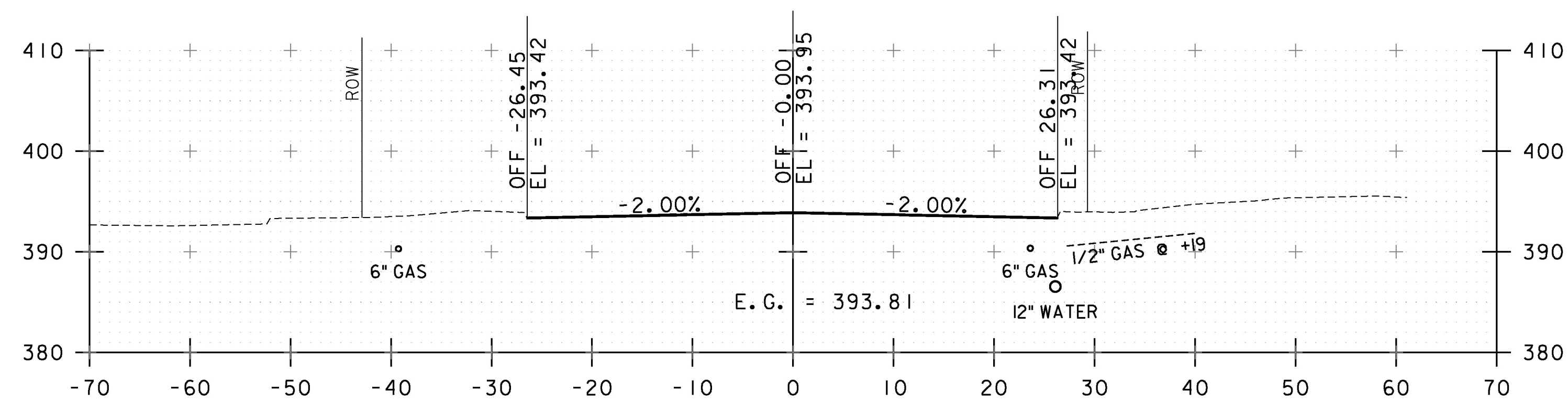


76+11.03 (MM 1.441)

RESUME SOUTH BURLINGTON - WILLISTON NH 2944 (I)
US ROUTE 2 P.O.T. STA 74+46.17 = VT ROUTE 2A P.O.C. STA. 196+46.74

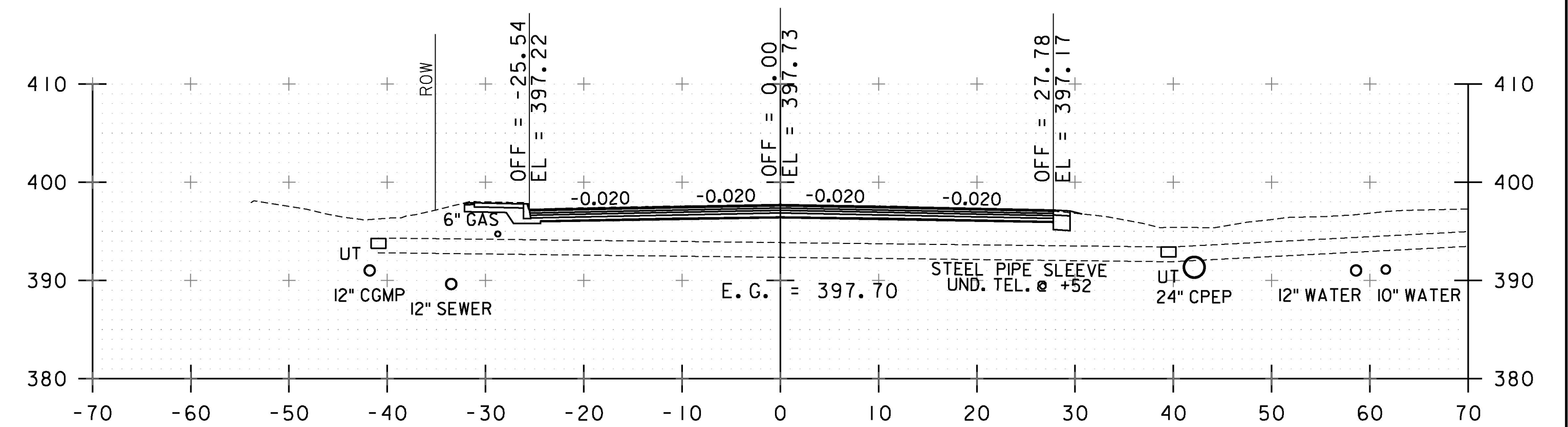


76+75 END CONCRETE REMOVAL TRANSITION
RESUME CONCRETE REMOVAL
BEGIN UNDERCUT TRANSITION

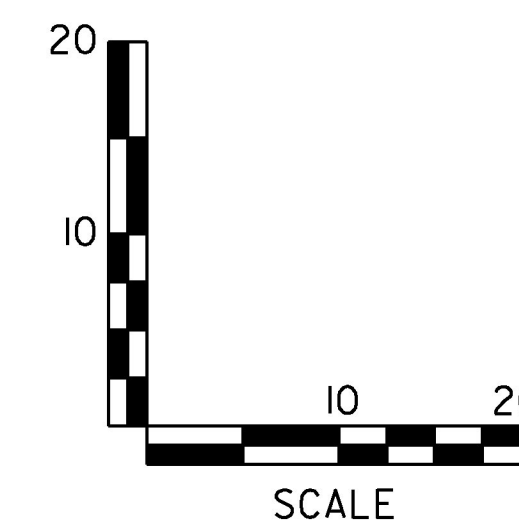


73+16.75 (MM 1.386)

STOP SOUTH BURLINGTON - WILLISTON NH 2944 (I)



76+50



SCALE

STA. W 73+17 TO STA. W 77+00

PROJECT NAME:	SOUTH BURLINGTON-WILLISTON
PROJECT NUMBER:	NH 2944(I)
FILE NAME:	zild340xsl.dgn
PROJECT LEADER:	G. EDWARDS
DESIGNED BY:	I. MAYNARD
CROSS SECTION SHEET 65	
PLOT DATE:	2/15/2017
DRAWN BY:	I. MAYNARD
CHECKED BY:	J. LITTLE
SHEET 185 OF 249	