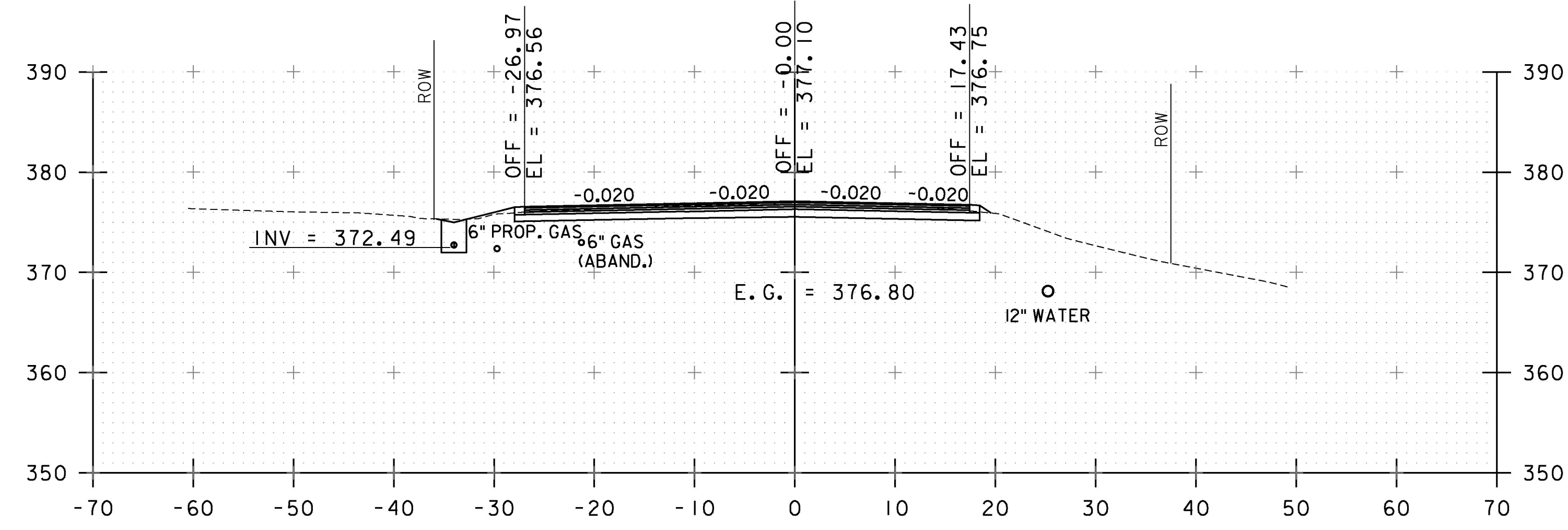
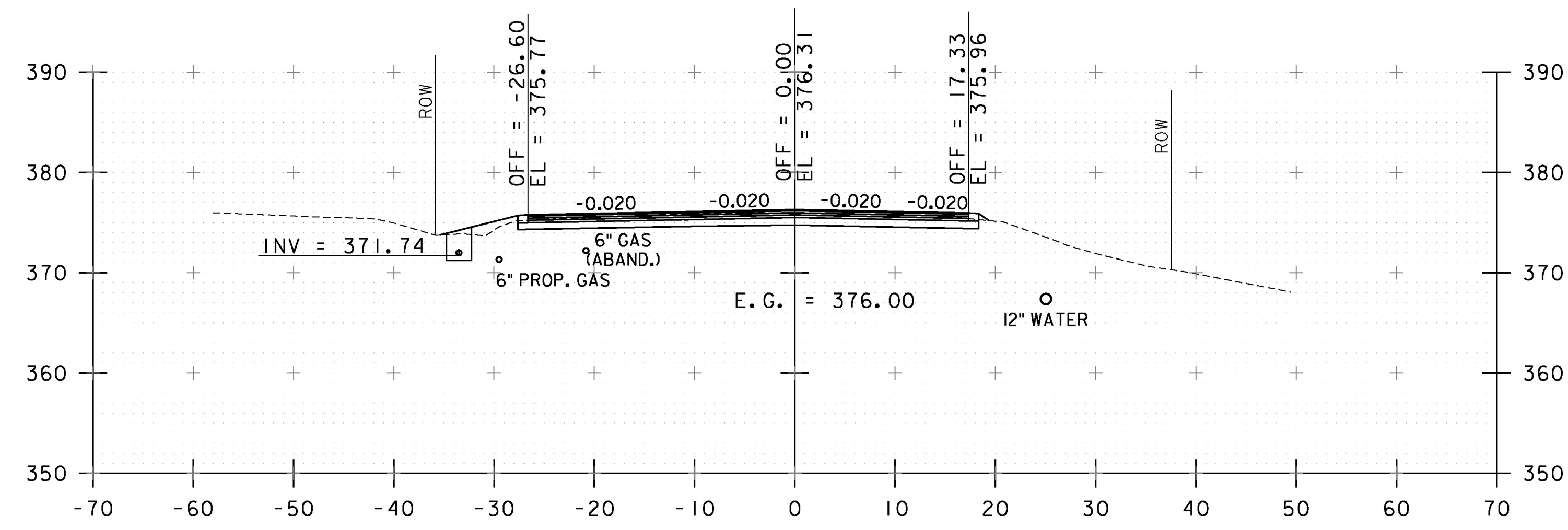


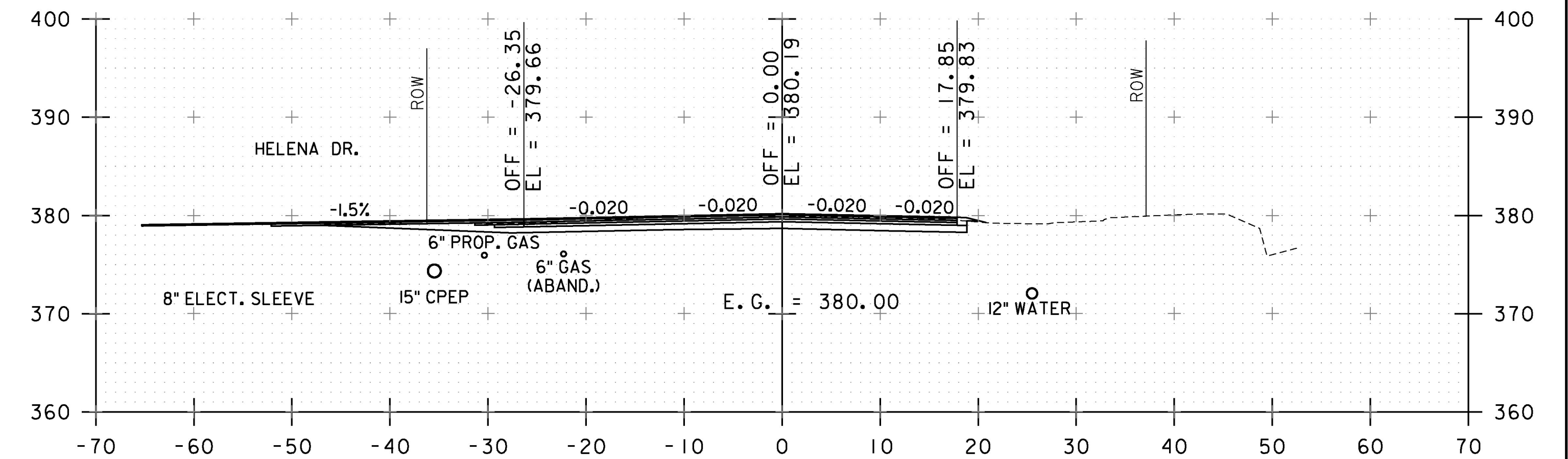
67+75



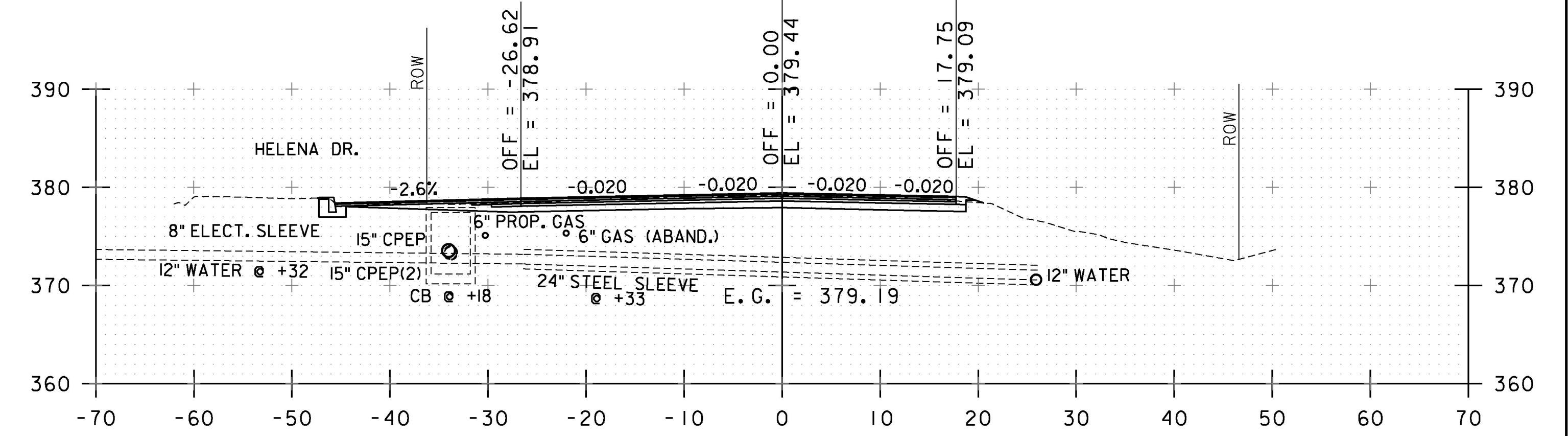
67+50



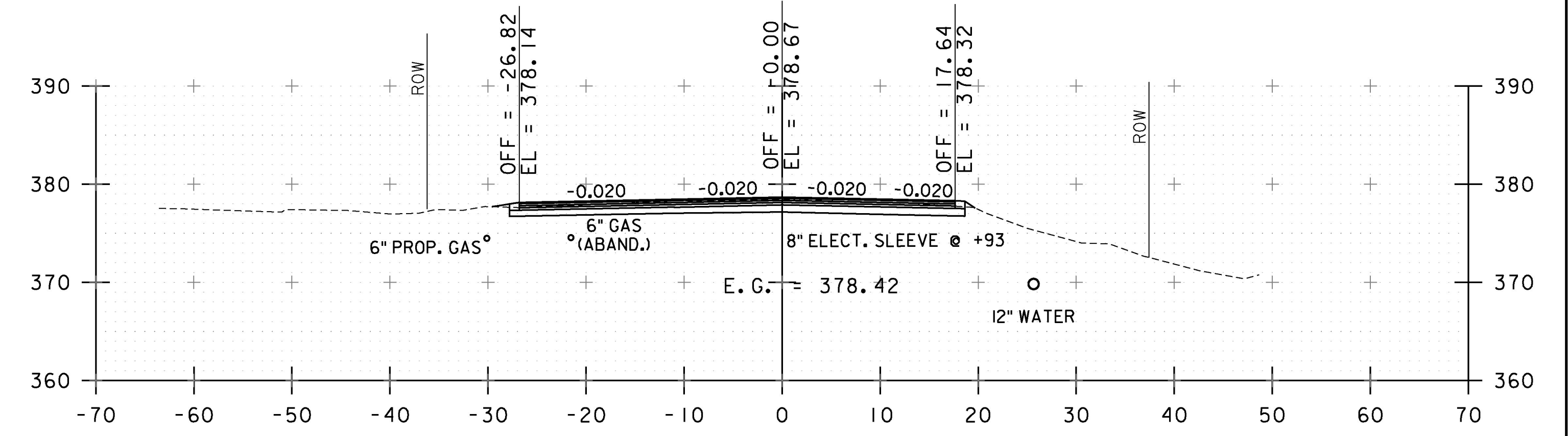
67+25



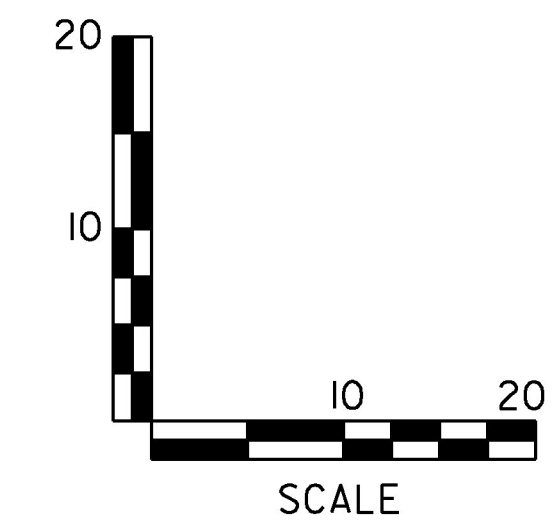
68+50



68+25



68+00



STA. W 67+25 TO STA. W 68+50

NOTE: ASSUME 5.5' COVER FOR WATERLINE PER AS-BUILTS (TYPICAL)

PROJECT NAME: SOUTH BURLINGTON-WILLISTON	
PROJECT NUMBER: NH 2944(I)	
FILE NAME: zllid340xsl.dgn	PLOT DATE: 2/15/2017
PROJECT LEADER: G. EDWARDS	DRAWN BY: I. MAYNARD
DESIGNED BY: I. MAYNARD	CHECKED BY: J. LITTLE
CROSS SECTION SHEET 6I	SHEET 181 OF 249