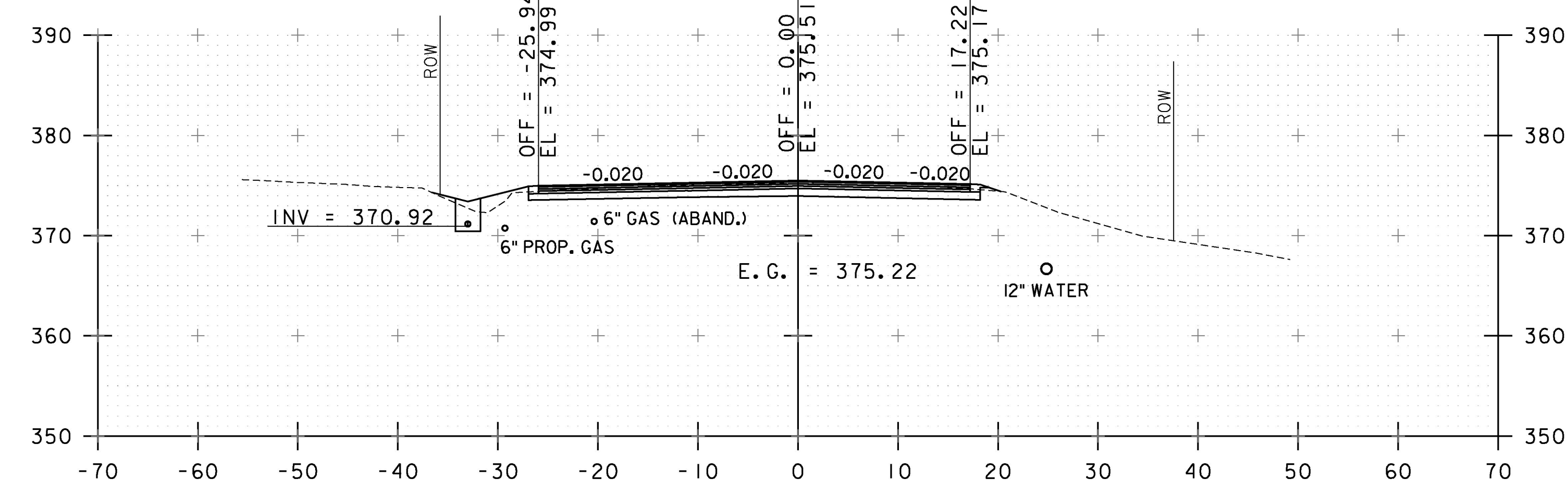
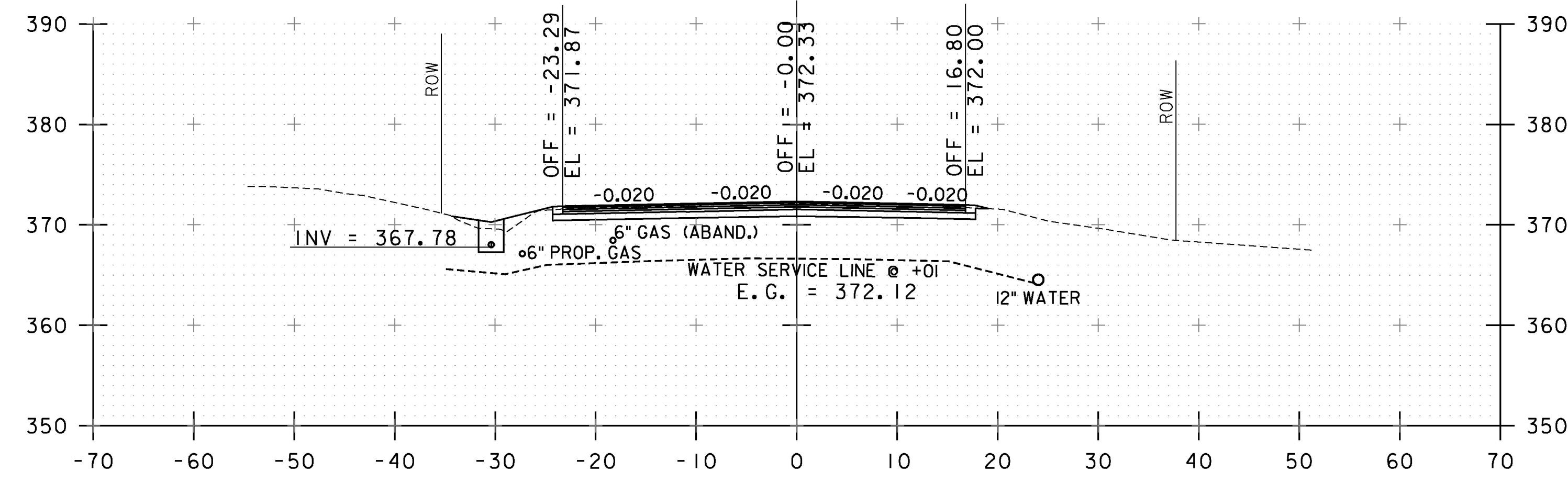


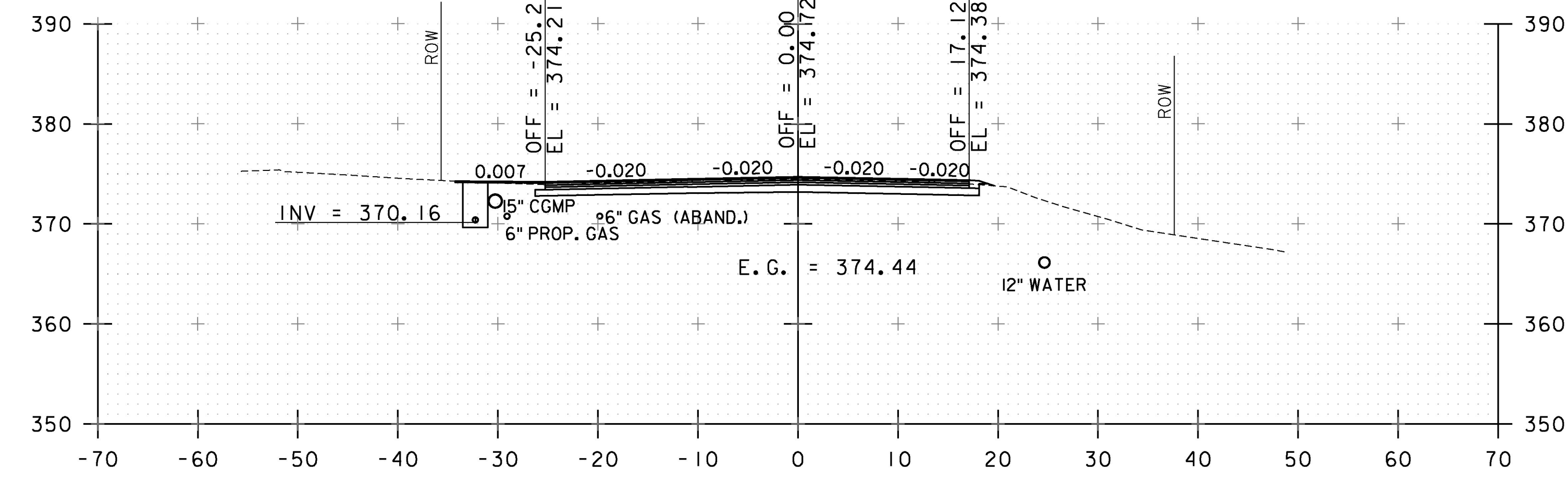
66+25



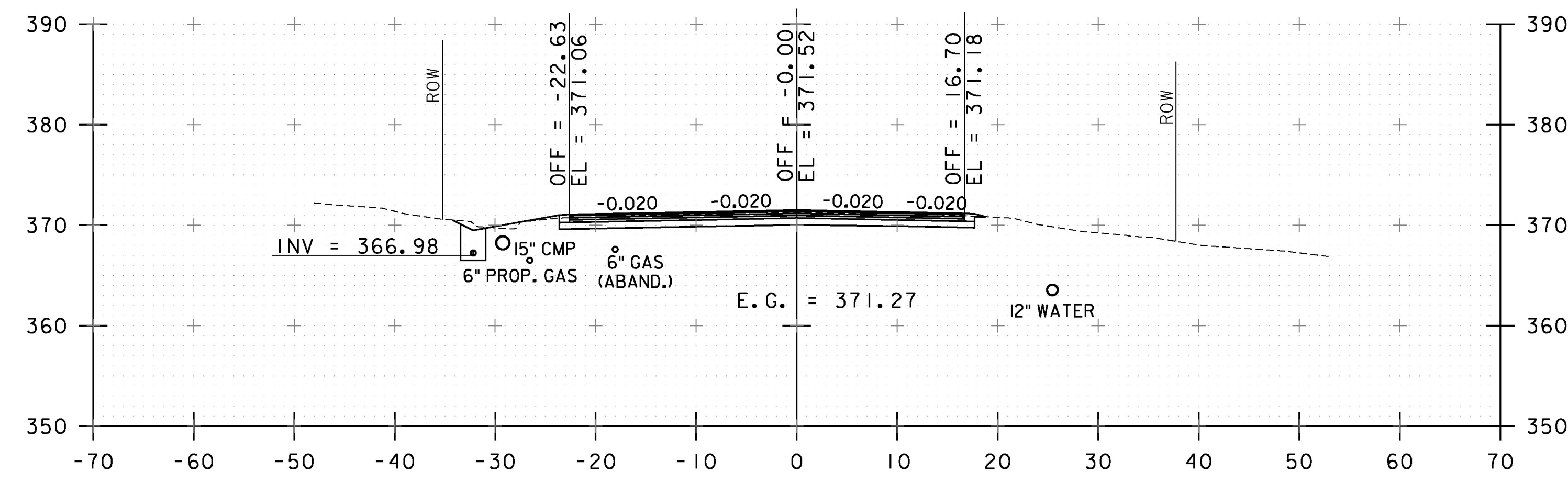
67+00



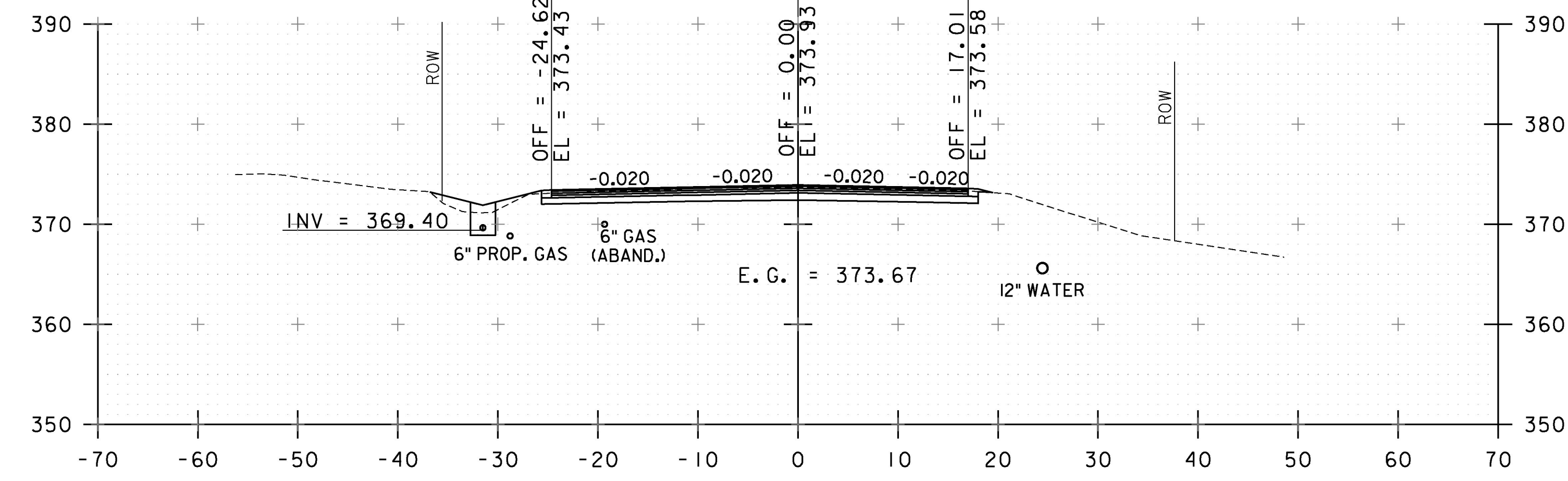
66+00



66+75

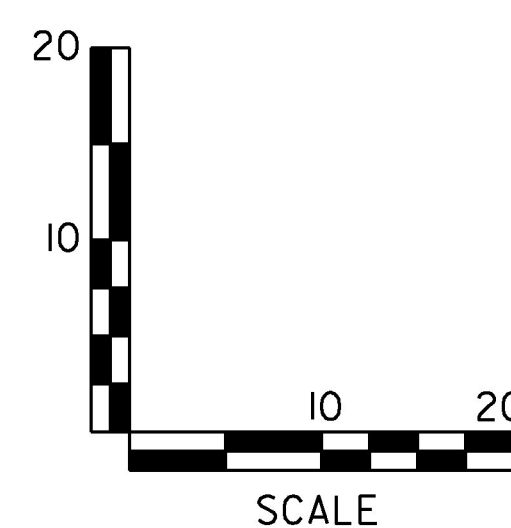


65+75



66+50

NOTE: ASSUME 5.5' COVER FOR WATERLINE PER AS-BUILTS (TYPICAL)



STA. W 65+75 TO STA. W 67+00

PROJECT NAME: SOUTH BURLINGTON-WILLISTON	PLOT DATE: 2/15/2017
PROJECT NUMBER: NH 2944(I)	DRAWN BY: I. MAYNARD
FILE NAME: zlld340xsl.dgn	CHECKED BY: J. LITTLE
PROJECT LEADER: G. EDWARDS	SHEET 180 OF 249
DESIGNED BY: I. MAYNARD	CROSS SECTION SHEET 60