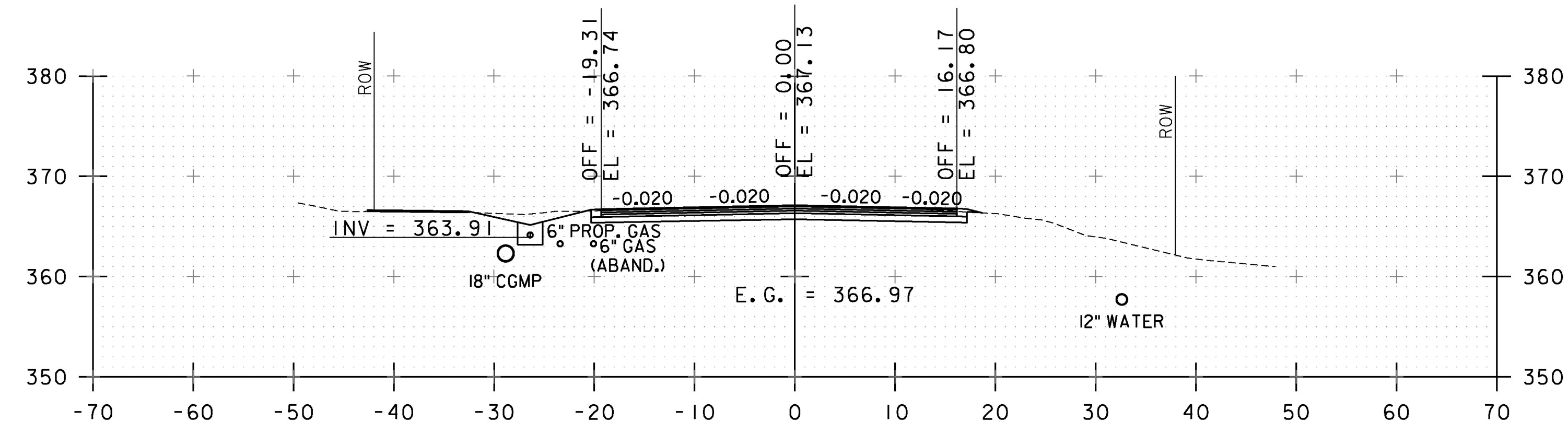
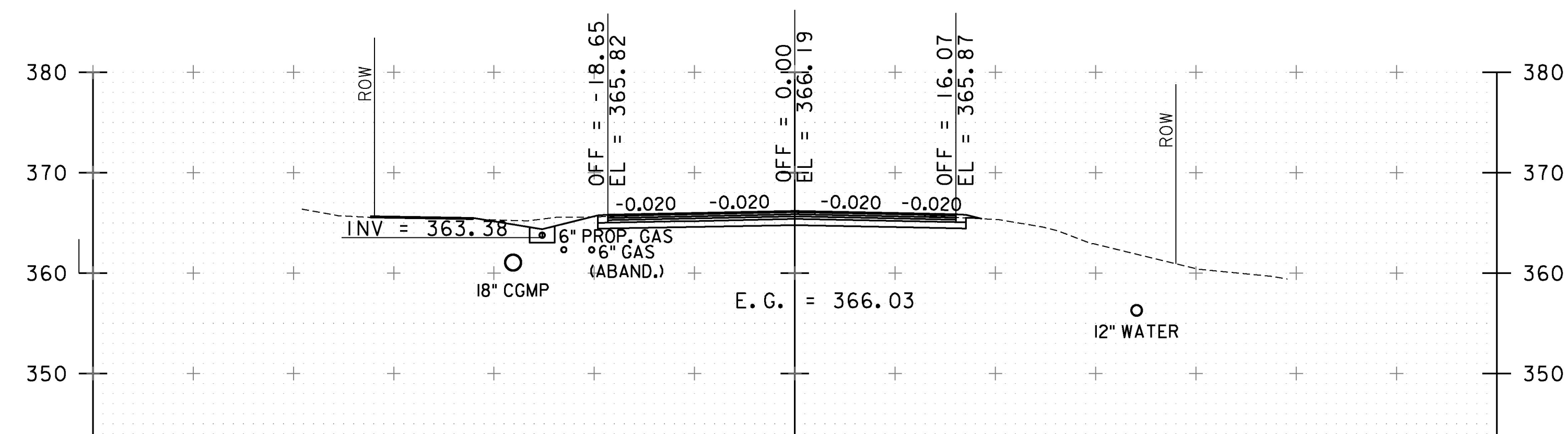


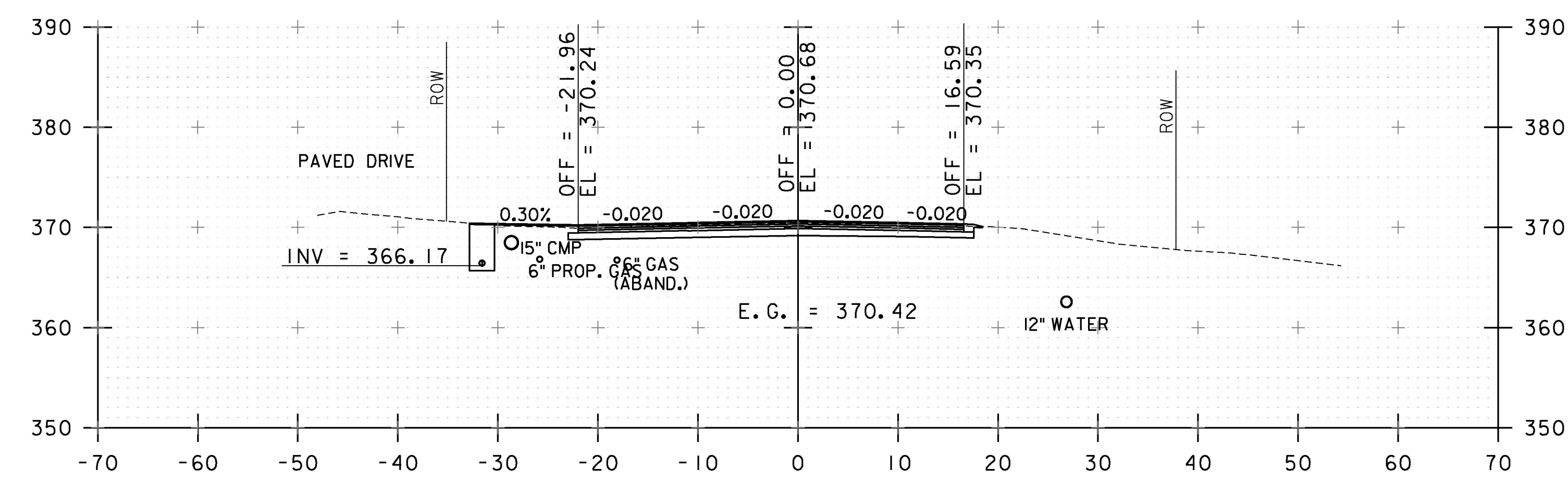
64+75



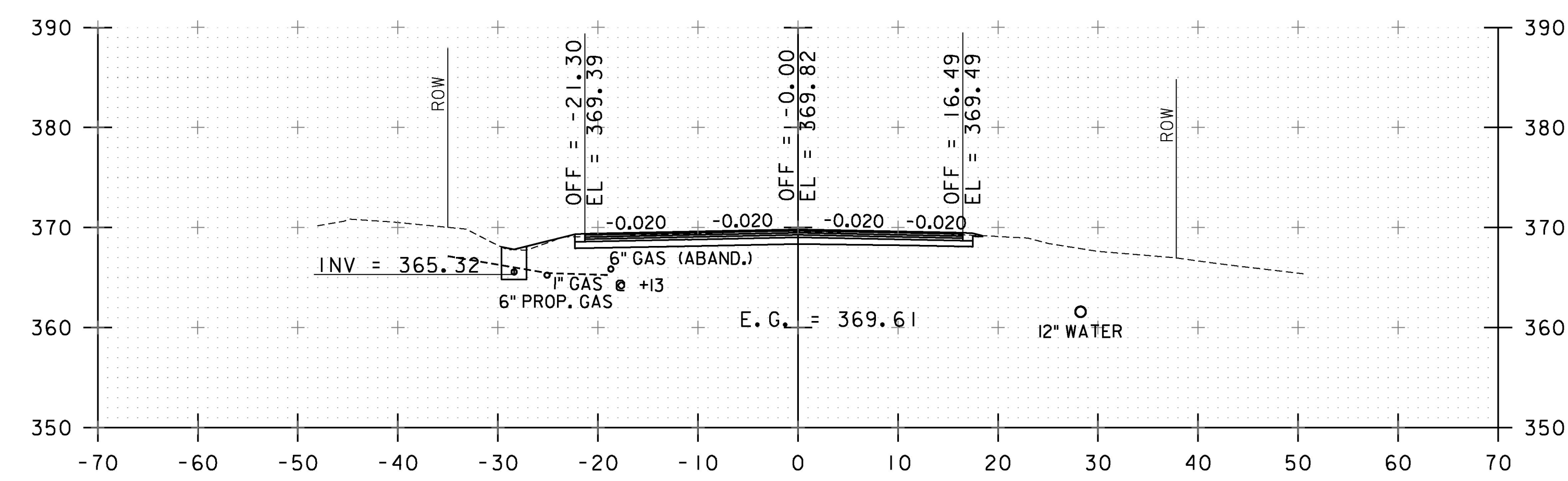
64+50



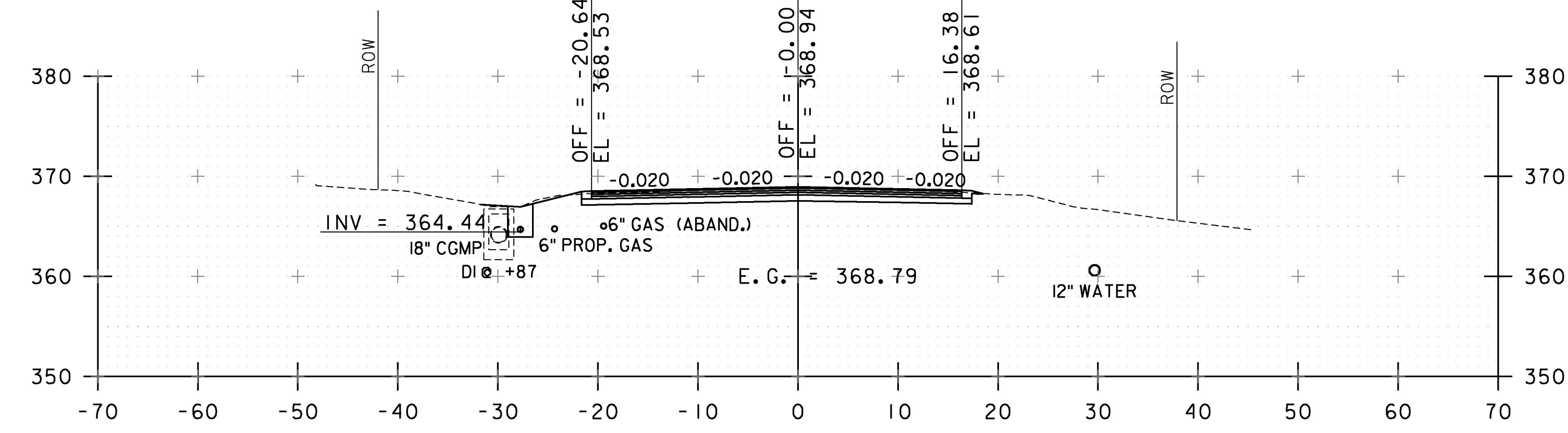
64+25



65+50

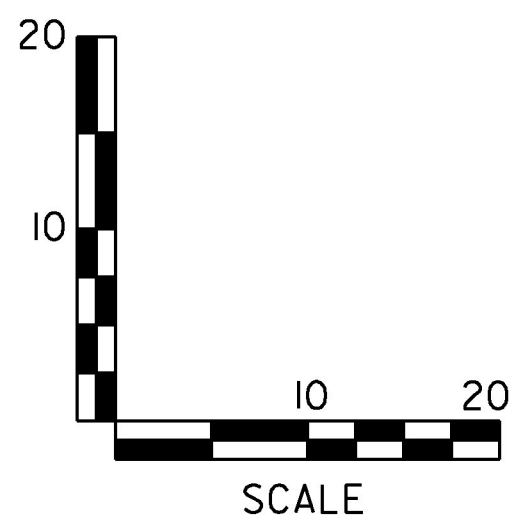


65+25



65+00

NOTE: ASSUME 5.5' COVER FOR WATERLINE PER AS-BUILTS (TYPICAL)



STA. W 64+25 TO STA. W 65+50

PROJECT NAME:	SOUTH BURLINGTON-WILLISTON
PROJECT NUMBER:	NH 2944(I)
FILE NAME:	zild340xsl.dgn
PROJECT LEADER:	G. EDWARDS
DESIGNED BY:	I. MAYNARD
CROSS SECTION SHEET 59	
PLOT DATE:	2/15/2017
DRAWN BY:	I. MAYNARD
CHECKED BY:	J. LITTLE
SHEET	179 OF 249