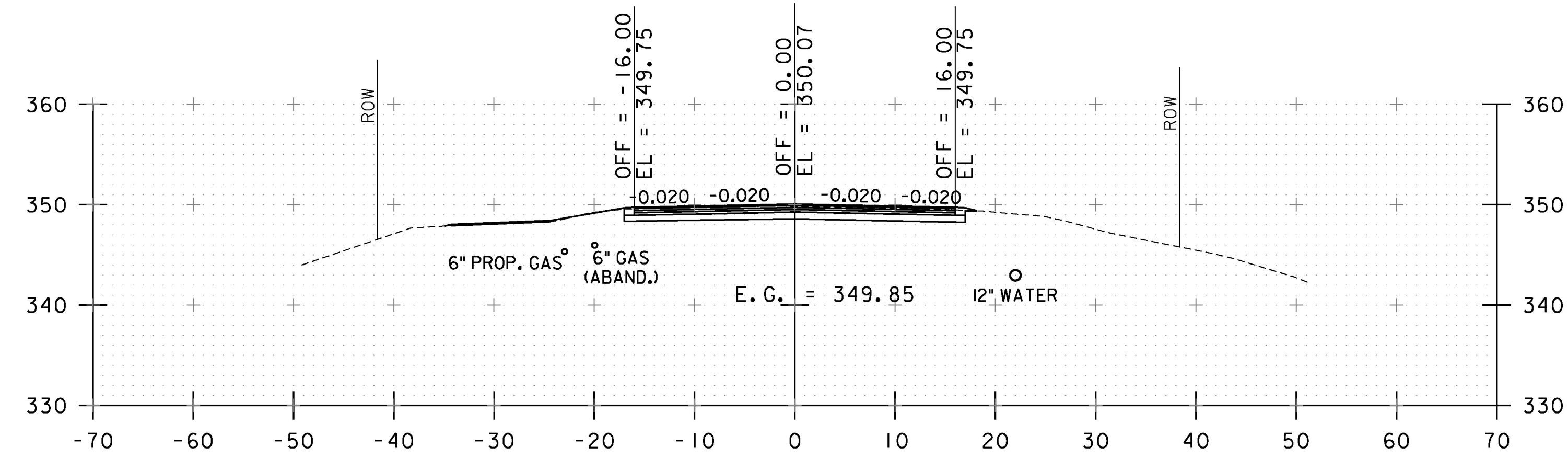
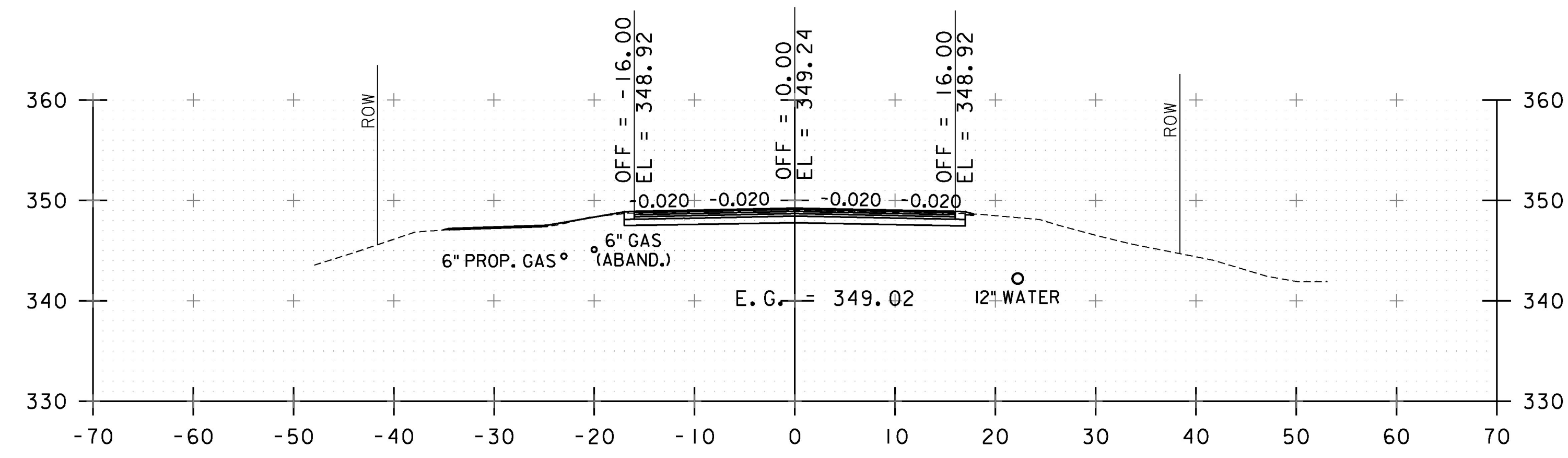


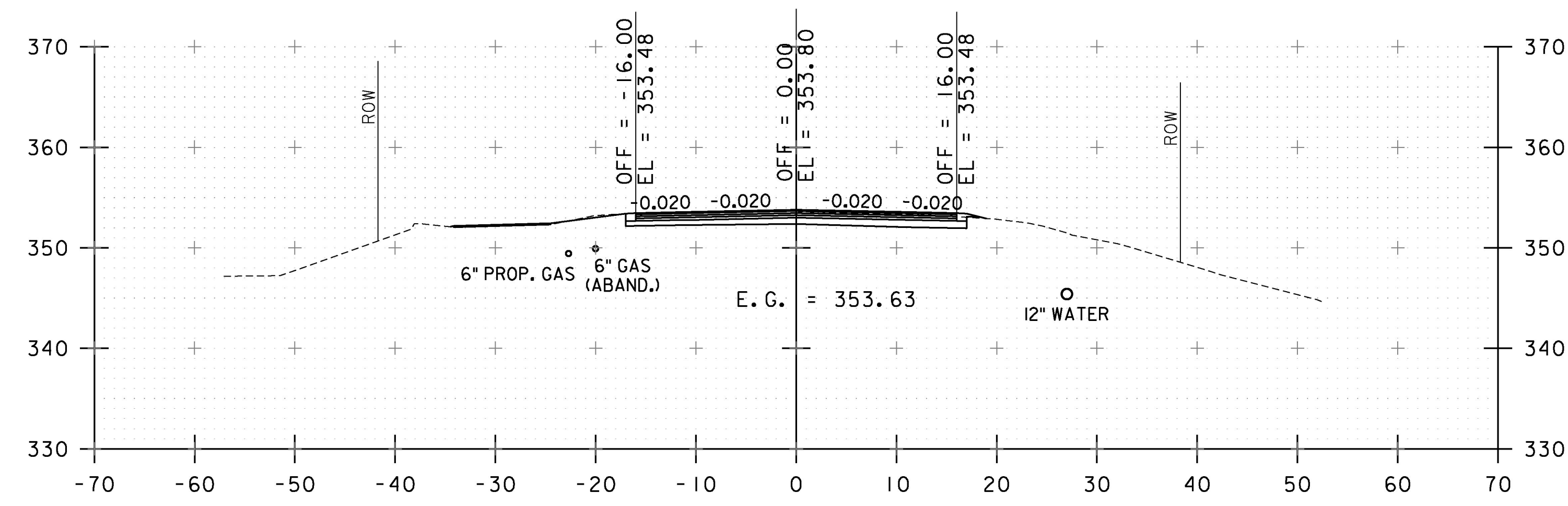
60+25



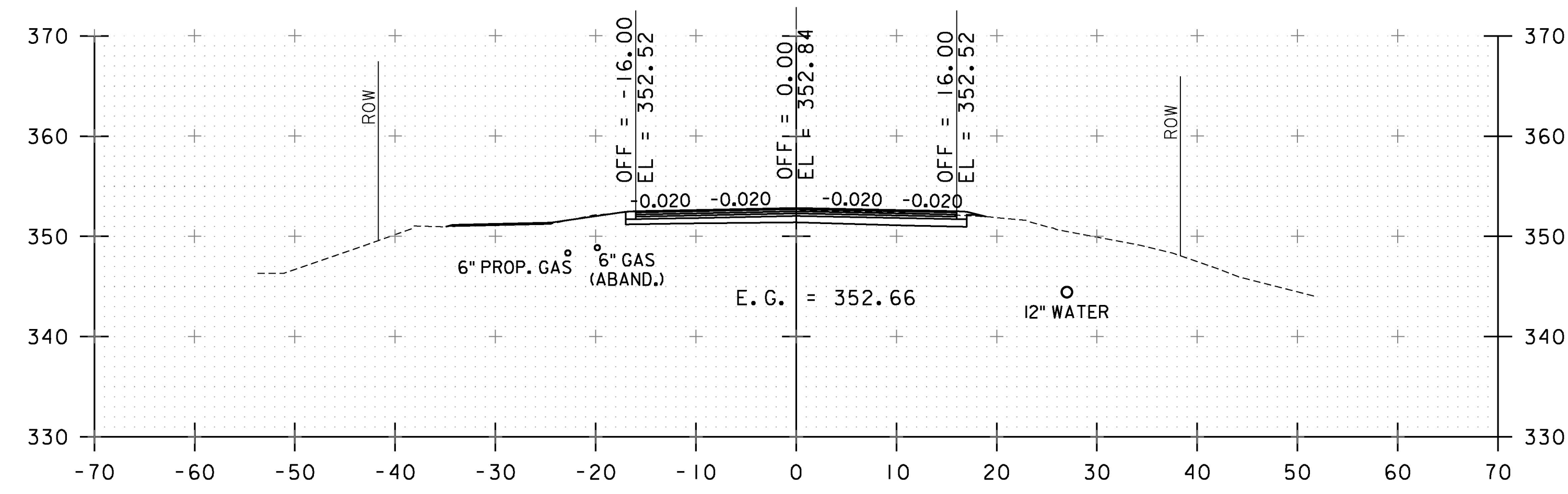
60+00



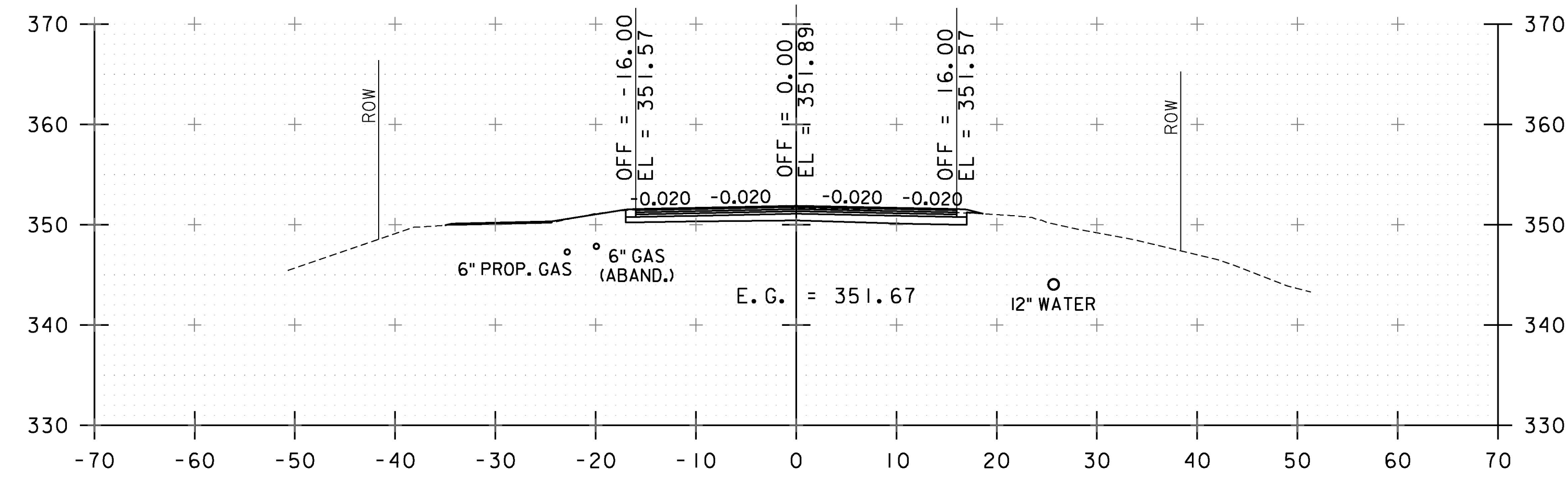
59+75



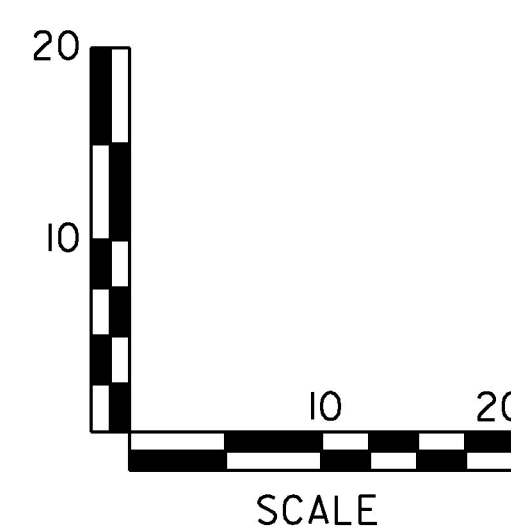
61+00



60+75



60+50



SCALE

STA. W 59+75 TO STA. W 61+00

NOTE: ASSUME 5.5' COVER FOR WATERLINE PER AS-BUILTS (TYPICAL)

PROJECT NAME: SOUTH BURLINGTON-WILLISTON	
PROJECT NUMBER: NH 2944(I)	
FILE NAME: zild340xsl.dgn	PLOT DATE: 2/15/2017
PROJECT LEADER: G. EDWARDS	DRAWN BY: I. MAYNARD
DESIGNED BY: I. MAYNARD	CHECKED BY: J. LITTLE
CROSS SECTION SHEET 56	SHEET 176 OF 249