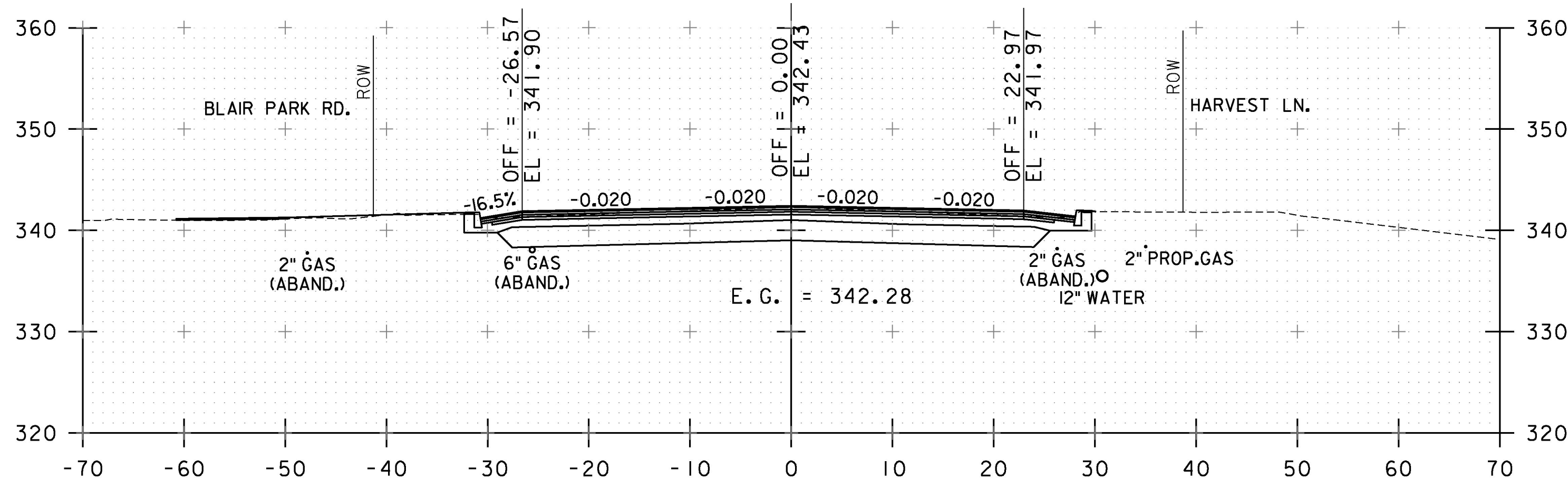
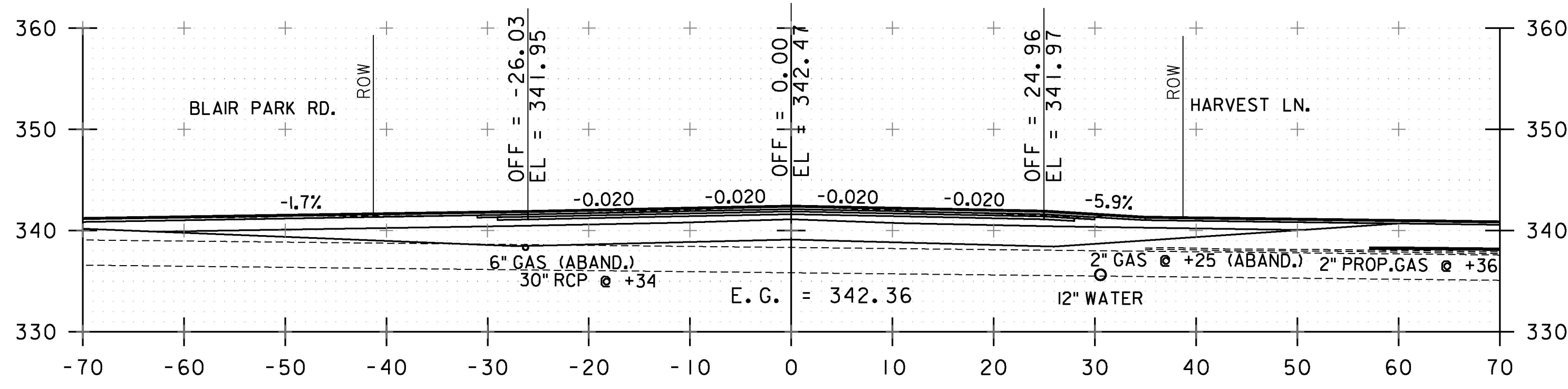


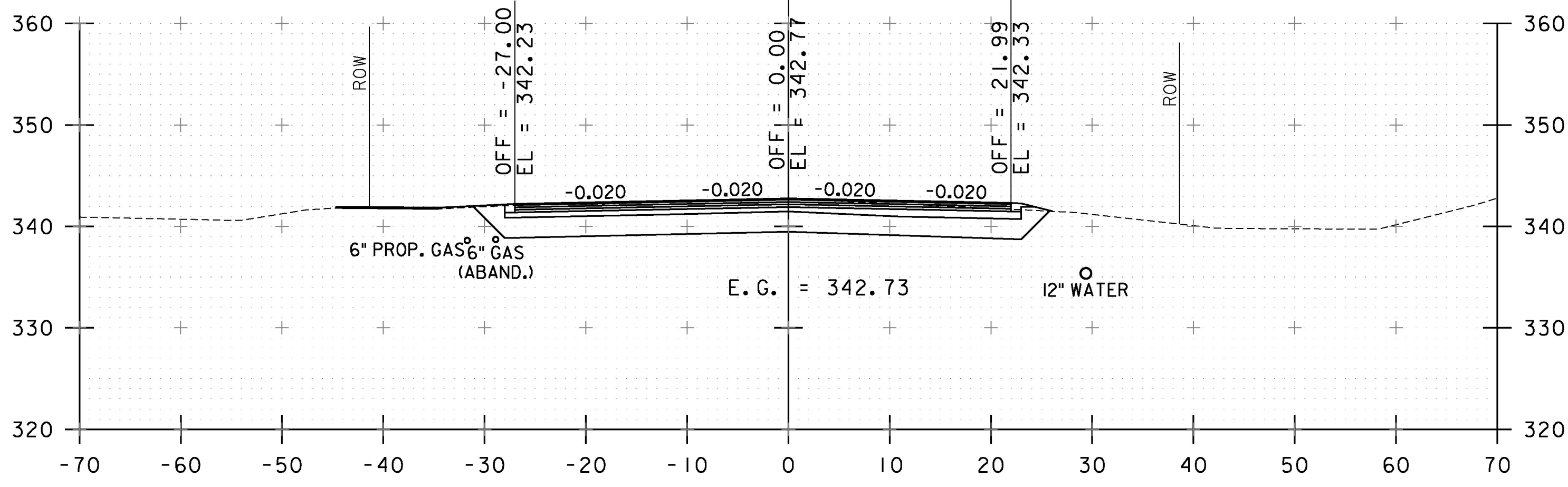
55+75



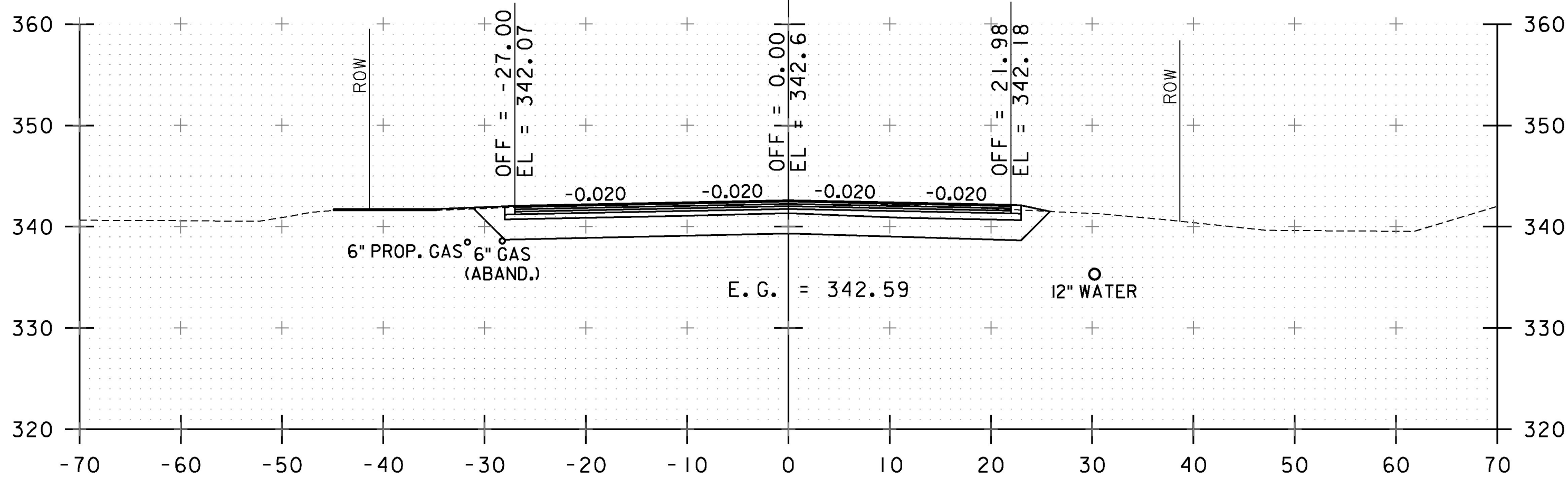
55+50



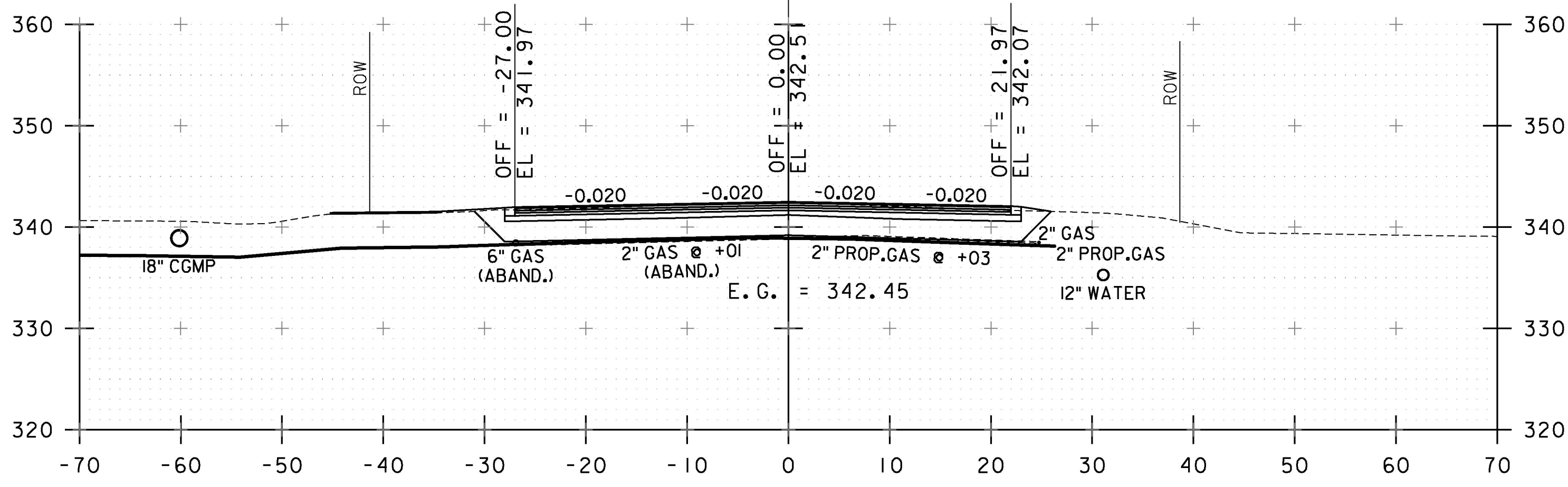
55+25



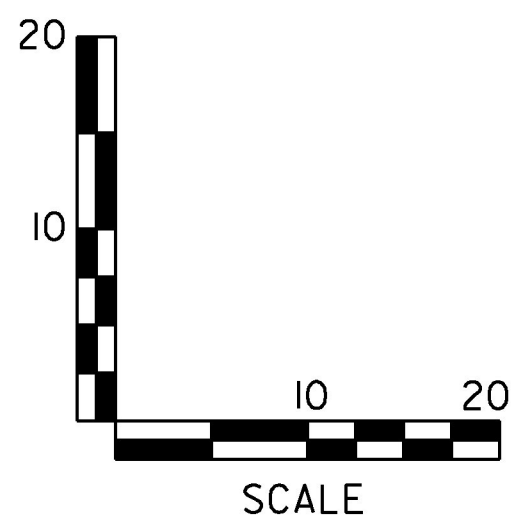
56+50



56+25



56+00



NOTE: ASSUME 5.5' COVER FOR WATERLINE PER AS-BUILTS (TYPICAL)

STA. W 55+25 TO STA. W 56+50

PROJECT NAME:	SOUTH BURLINGTON-WILLISTON
PROJECT NUMBER:	NH 2944(I)
FILE NAME:	zild340xsl.dgn
PROJECT LEADER:	G. EDWARDS
DESIGNED BY:	I. MAYNARD
CROSS SECTION SHEET 53	
PLOT DATE:	2/15/2017
DRAWN BY:	I. MAYNARD
CHECKED BY:	J. LITTLE
SHEET	173 OF 249