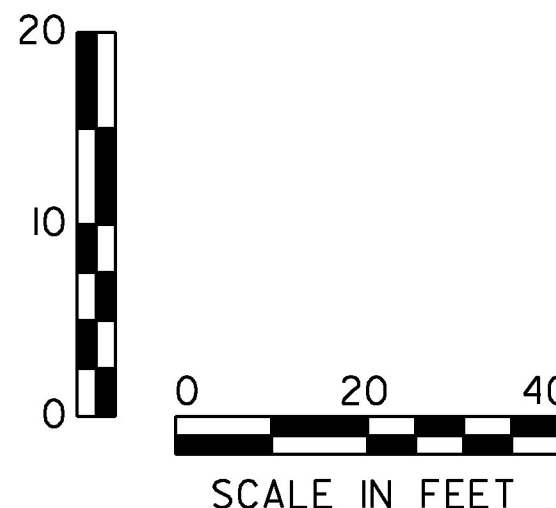
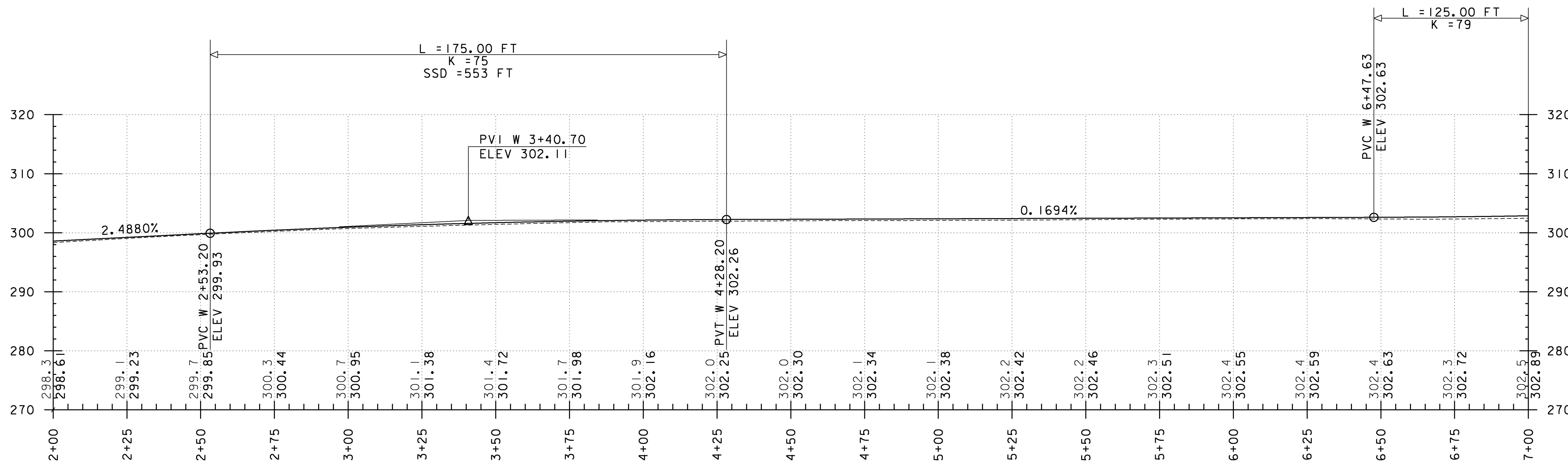
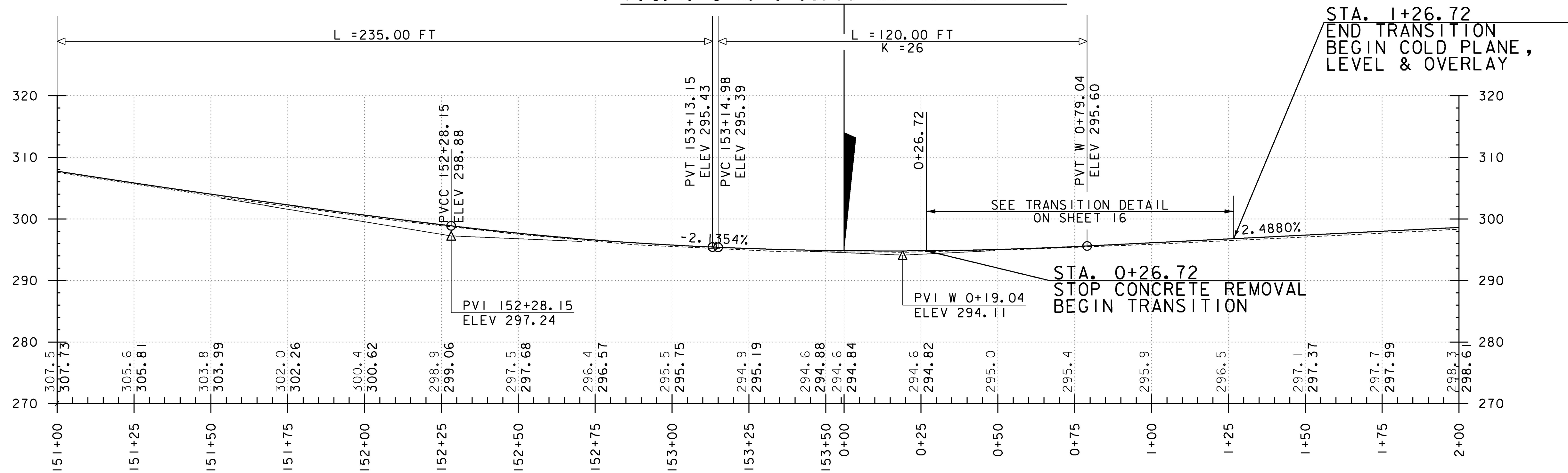


SOUTH BURLINGTON
 P.O.T. STA. 153+56.00 (MM 2,908) BACK =
 WILLISTON
 P.O.T. STA. 0+00.00 (MM 0.000) AHEAD



NOTE:
 FROM WILLISTON STA. 1+26.72 TO STA. 16+10.40, THE ROADWAY
 TREATMENT IS COLD PLANE, LEVEL & OVERLAY. THEREFORE THE
 VERTICAL ALIGNMENT THROUGH THIS AREA IS PROVIDED FOR
 INFORMATIONAL PURPOSES ONLY.



PROJECT NAME:	SOUTH BURLINGTON-WILLISTON
PROJECT NUMBER:	NH 2944(I)
FILE NAME:	zild340pro.dgn
PROJECT LEADER:	G. EDWARDS
DESIGNED BY:	G. BURGMEIER
PROFILE SHEET 4	
PLOT DATE:	2/15/2017
DRAWN BY:	D. DRAPER
CHECKED BY:	J. LITTLE
SHEET	81 OF 249