

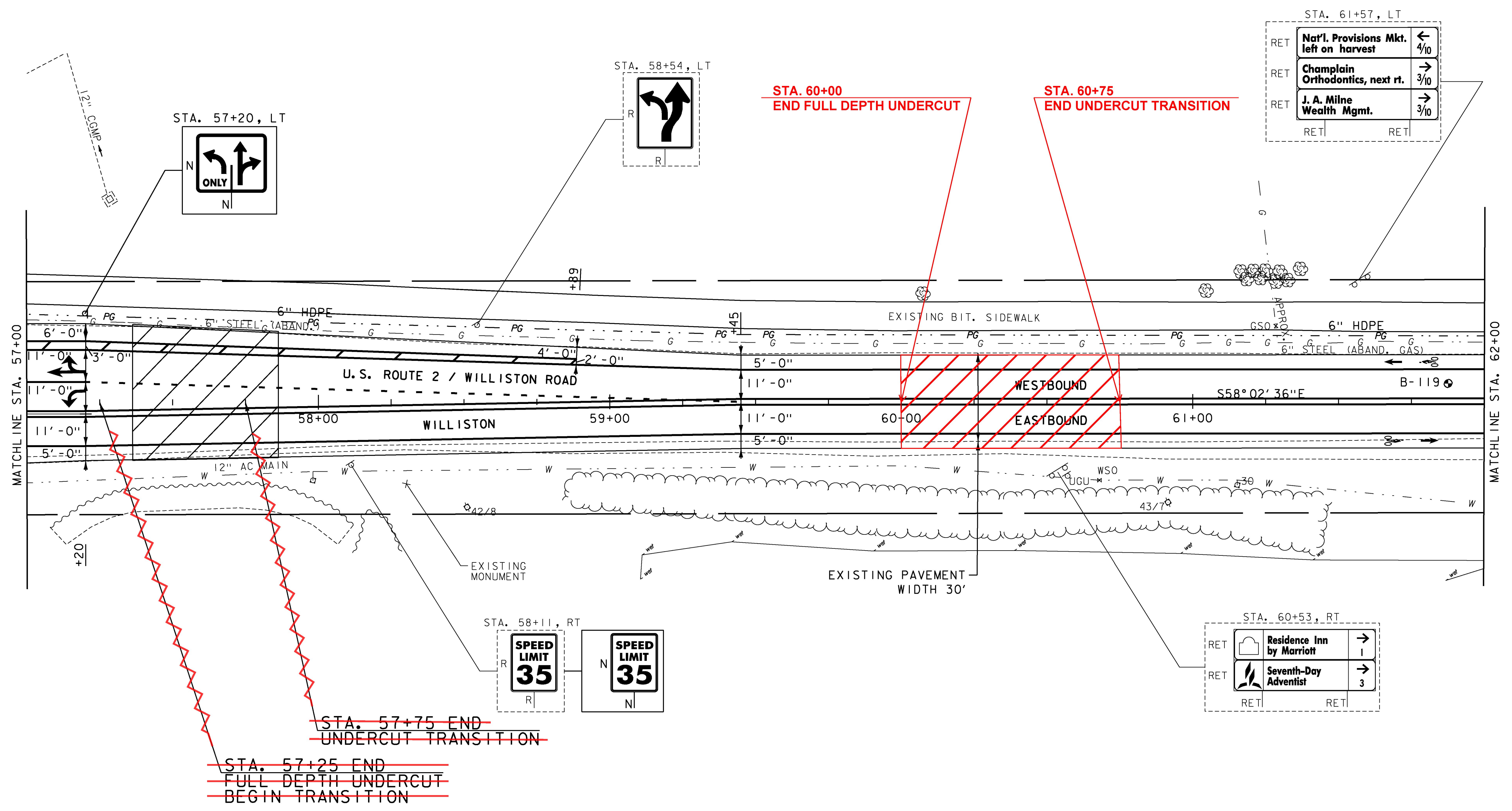
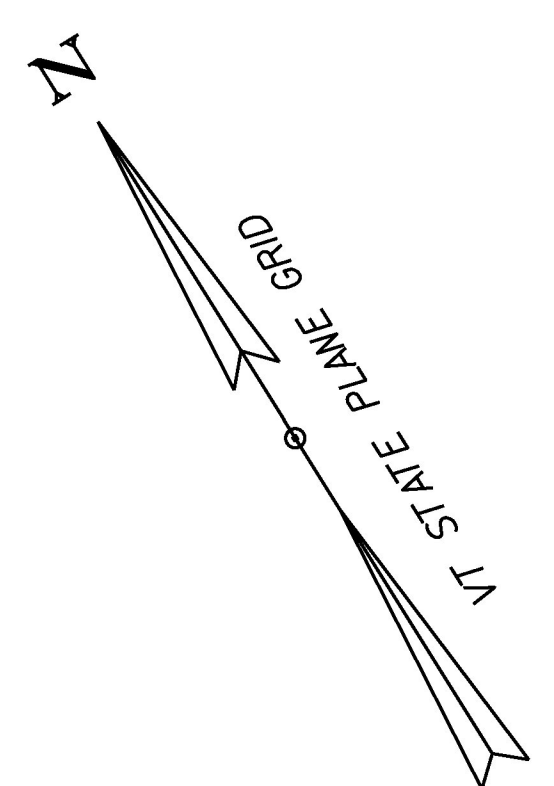
**DURABLE & TEMPORARY 4 INCH WHITE LINE**  
 (ALL LINES WILL INCLUDE EDGE LINE BREAKS AND RADII FOR SIDE ROADS)  
 STA. 57+00 TO 62+00, EDGE LINE LT & RT  
 STA. 57+00 TO 57+20, SOLID LT (LANE LINE)  
 STA. 57+00 TO 58+89, BIKE LANE LT  
 STA. 57+00 TO 58+89, HATCH BUFFER LT  
 STA. 57+20 TO 59+45, DOTTED LT

**DURABLE & TEMPORARY 4 INCH YELLOW LINE**  
 (ALL LINES WILL INCLUDE C BREAKS FOR SIDE ROADS)  
 STA. 57+00 TO 62+00, SOLID LT & RT

**DURABLE & TEMPORARY LETTER OR SYMBOL**  
 STA. 57+16, LT ARROW (3)  
 STA. 61+69, LT BIKE LANE ARROW  
 STA. 61+69, RT BIKE LANE SYMBOL  
 STA. 61+81, LT BIKE LANE SYMBOL  
 STA. 61+81, RT BIKE LANE ARROW

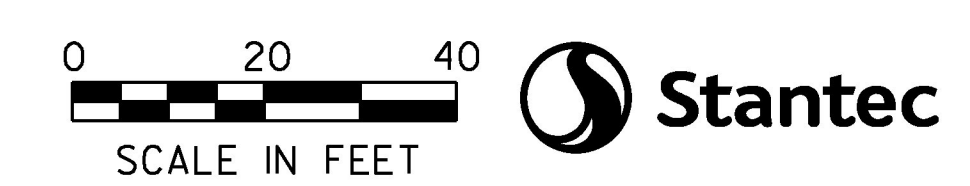
**REMOVING SIGNS**  
 AS SHOWN - 2

**SPECIAL PROVISION (BITUMINOUS CONCRETE PAVEMENT, SMALL QUANTITY)**  
 STA. 57+00 TO 62+00, LT (PATH)



- NOTES:**
- FOR LEGENDS, SEE SHEETS 3-4.
  - ALL EXISTING SIGNS NOT SHOWN ON THE PLANS SHALL BE RETAINED.

SOIL BORING DATA			
BORING#	DEPTH (FT.)	PCC	COMMENTS
B-119	5.0'	NO	



PROJECT NAME:	SOUTH BURLINGTON-WILLISTON
PROJECT NUMBER:	NH 2944(1)
FILE NAME:	zild340bdr.dgn
PROJECT LEADER:	G. EDWARDS
DESIGNED BY:	D. DRAPER
LAYOUT SHEET 20	
PLOT DATE:	2/15/2017
DRAWN BY:	D. DRAPER
CHECKED BY:	J. LITTLE
SHEET	72 OF 249