

CHANGING ELEVATION OF Dis, CBs OR MHS
SEE SHEET 21

DURABLE & TEMPORARY 4 INCH WHITE LINE
STA. 137+00 TO 142+00, EDGE LINE LT & RT

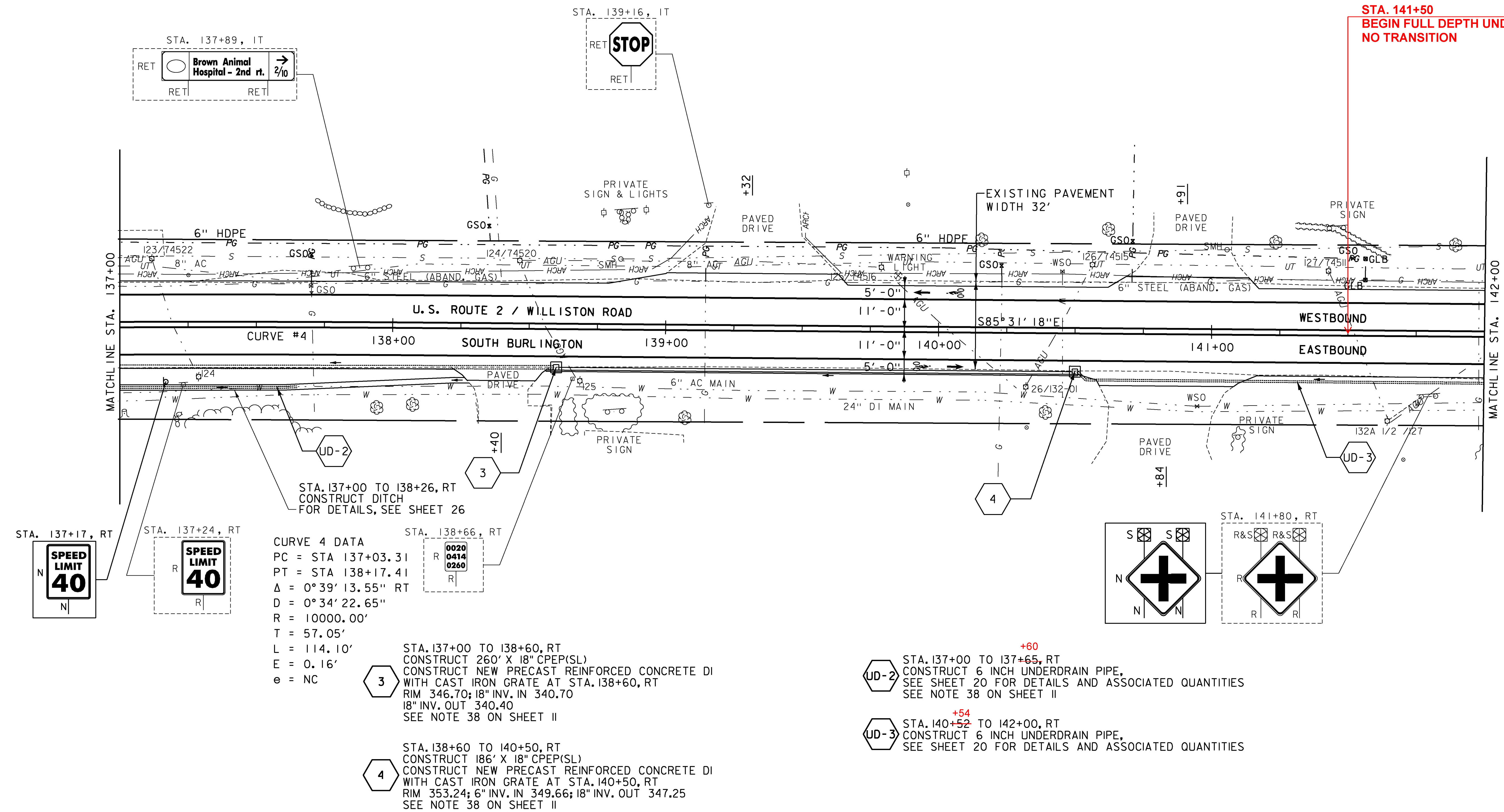
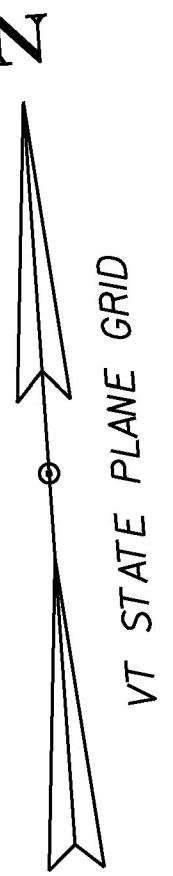
DURABLE & TEMPORARY 4 INCH YELLOW LINE
(ALL LINES WILL INCLUDE 1/2 BREAKS FOR SIDE ROADS)
STA. 137+00 TO 142+00, SOLID LT & RT

DURABLE & TEMPORARY LETTER OR SYMBOL
STA. 139+94, LT BIKE LANE ARROW
STA. 139+94, RT BIKE LANE SYMBOL
STA. 140+06, LT BIKE LANE SYMBOL
STA. 140+06, RT BIKE LANE ARROW

REMOVING SIGNS
AS SHOWN - 3

SPECIAL PROVISION
(RELOCATE FLASHING BEACON, GROUND MOUNTED)
STA. 141+80, RT

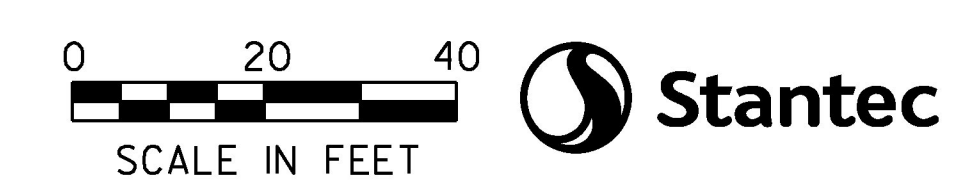
CAST-IN-PLACE CONCRETE CURB, TYPE B
STA. 138+56 TO 140+51, RT



- NOTES:
- FOR LEGENDS, SEE SHEETS 3-4.
 - ALL EXISTING SIGNS NOT SHOWN ON THE PLANS SHALL BE RETAINED.

APPROXIMATE ENVIRONMENTALLY SENSITIVE LOCATIONS:

NO.	LIMITS	POS.	TYPE.
1.	STA. 137+00 - 142+00, LT		ARCH



PROJECT NAME:	SOUTH BURLINGTON-WILLISTON
PROJECT NUMBER:	NH 2944(1)
FILE NAME:	zlid340bdr.dgn
PROJECT LEADER:	G. EDWARDS
DESIGNED BY:	D. DRAPER
LAYOUT SHEET 4	
PLOT DATE:	2/15/2017
DRAWN BY:	D. DRAPER
CHECKED BY:	J. LITTLE
SHEET	52 OF 249