

THINNING AND TRIMMING FOR SIGNS DETAIL

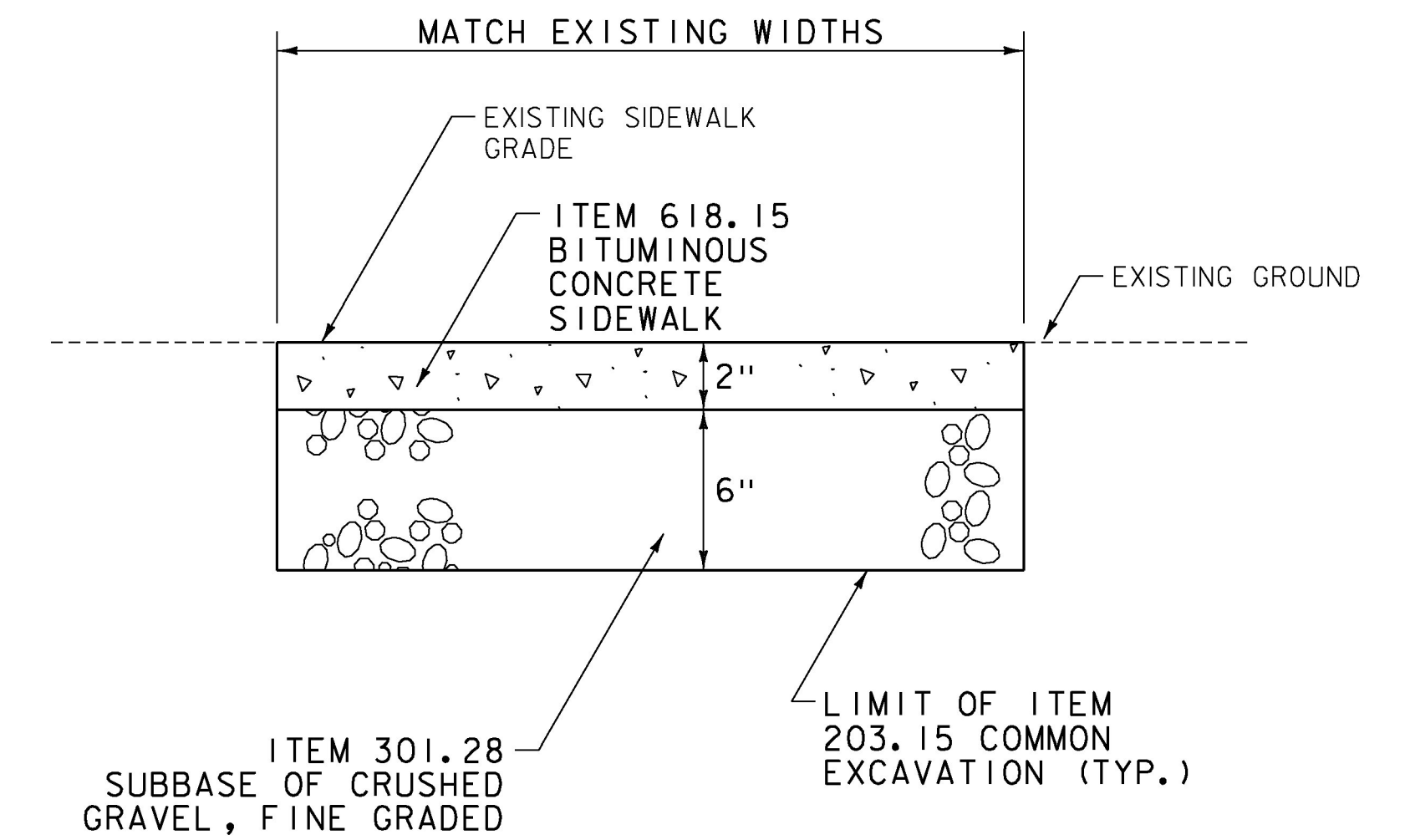
WILLISTON STA. 35+20, RT
WILLISTON STA. 72+35, RT

NOTES:

1. THE CONTRACTOR SHALL REMOVE ALL WOODY STEMMED GROWTH INCLUDING BRUSH, SAPLINGS AND TREE LIMBS GROWING WITHIN OR PROJECTING INTO THE CLEARANCE AREA DOWN TO GROUND LEVEL OR AT LEAST 10 FEET BELOW THE BOTTOM OF THE SIGN, WHICHEVER IS LESS.
2. PAYMENT WILL BE FOR THINNING AND TRIMMING FOR SIGNS, ITEM 201.31 AND PAID FOR PER EACH SIGN.
3. NO CHEMICALS (POISONS OR DEFOLIANTS) WILL BE ALLOWED.

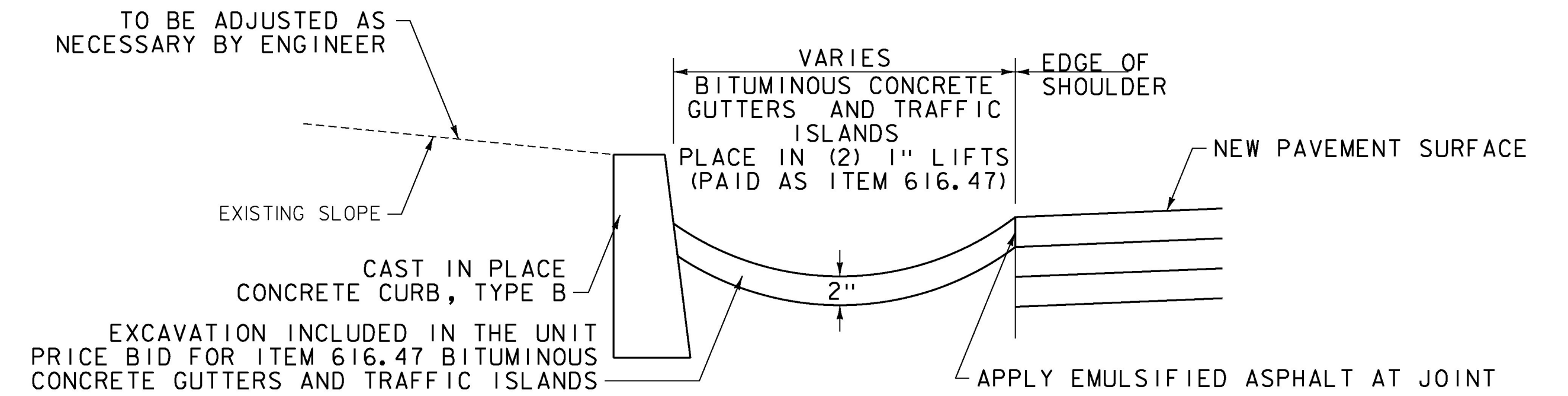
MINIMUM SIGN SIGHT DISTANCE CHART

APPROACH SPEED (mph)	SIGHT DISTANCE (feet)
30 OR LESS	300
35	350
40	400
45	450
50	500
55	550



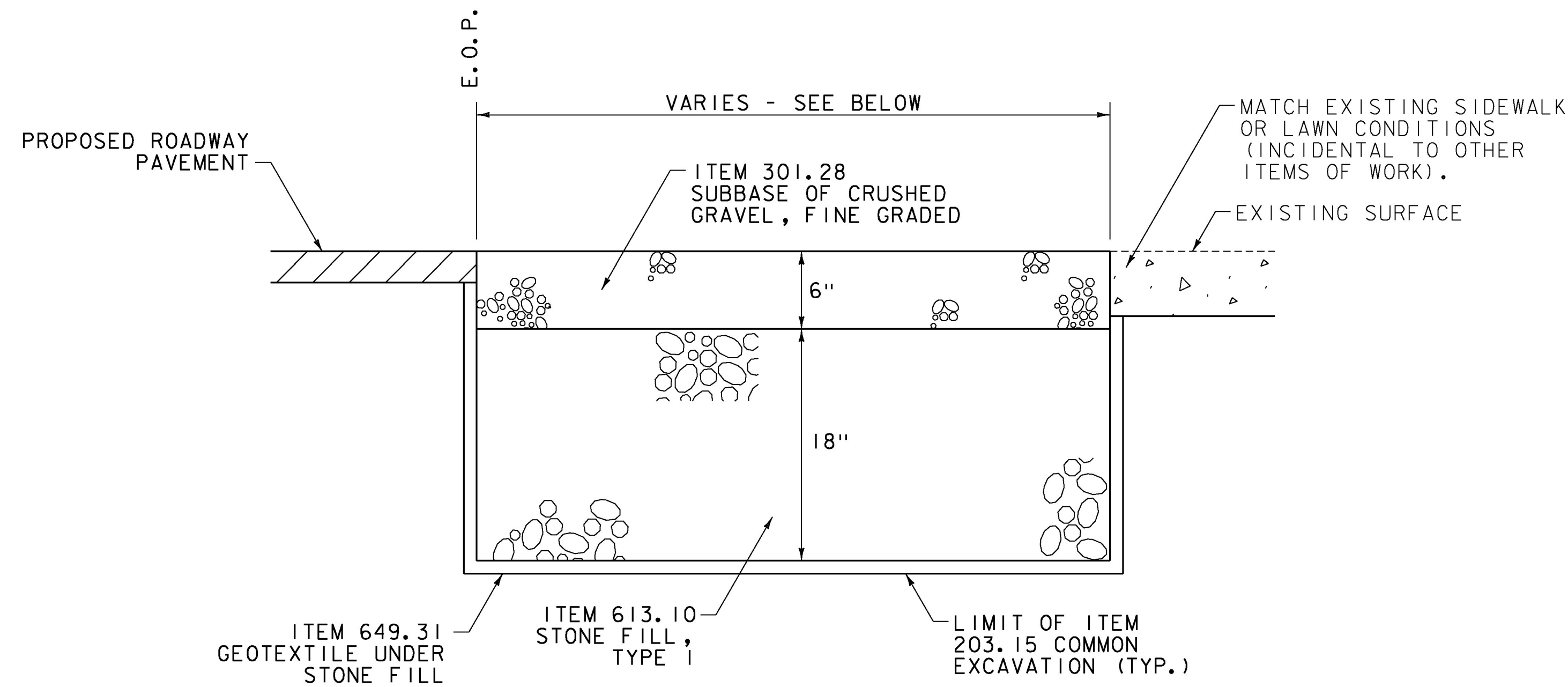
BITUMINOUS CONCRETE SIDEWALK DETAIL

WILLISTON STA. ~~37+70, LT~~ 37+27 LT
WILLISTON STA. ~~53+67, LT~~ 37+59 LT



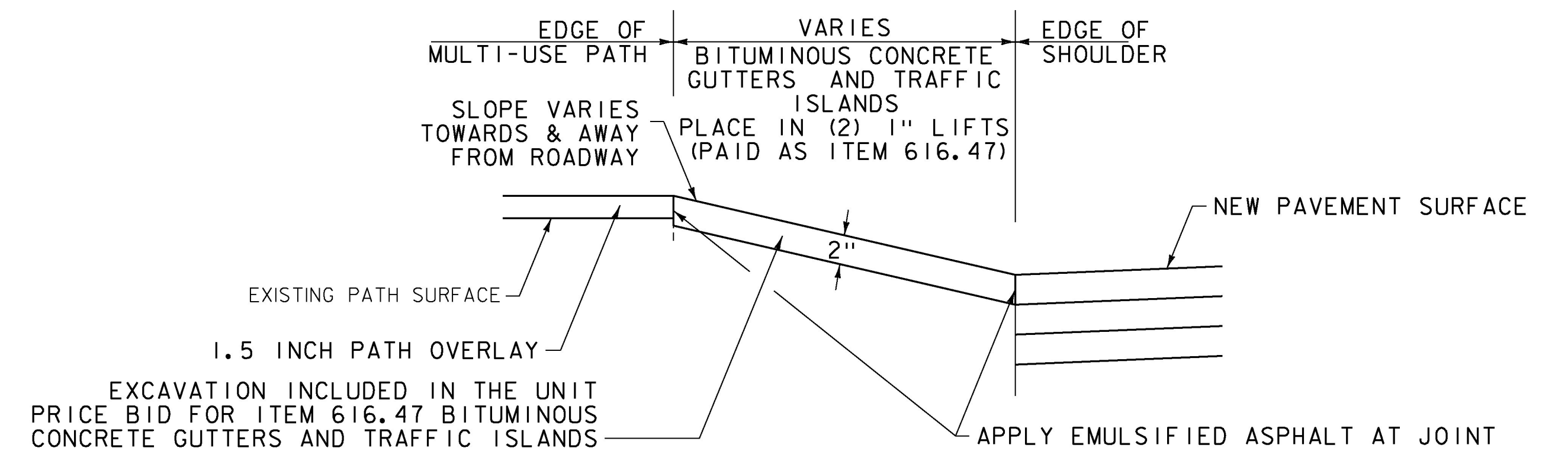
BITUMINOUS CONCRETE GUTTER DETAIL

SOUTH BURLINGTON STA. 146+63 TO 147+07, LT



WHEEL TRACKING RECONSTRUCTION AREA DETAIL

- WILLISTON STA. 35+43 TO 36+29 RT (2' AVG. WIDTH)
- WILLISTON STA. 36+88 TO 36+95 RT (3' AVG. WIDTH) (DRAINAGE ON SOUTH BROWNELL RD.)
- WILLISTON STA. 37+50 TO 39+12 LT (2.5' AVG. WIDTH)
- WILLISTON STA. 53+00 TO 53+59 LT (1.5' AVG. WIDTH)
- WILLISTON STA. 53+75 TO 54+36³⁵ LT (2' AVG. WIDTH)
- WILLISTON STA. 68+95 TO 70+04⁵¹ LT (1.5' AVG. WIDTH)
- WILLISTON STA. 76+11 TO 77+29 RT (2.5' AVG. WIDTH)
- WILLISTON STA. 20+45 TO 21+06 RT



BITUMINOUS CONCRETE GUTTER DETAIL (FILLET)

WILLISTON STA. 49+40 TO 50+96, LT
WILLISTON STA. 51+50 TO 51+95, LT
WILLISTON STA. 52+28 TO 53+00, LT

SEE SITEMANAGER / E-BOOKS FOR LOCATIONS AND QUANTITIES UTILIZED ON THIS PROJECT



NOT TO SCALE

PROJECT NAME:	SOUTH BURLINGTON-WILLISTON
PROJECT NUMBER:	NH 2944(I)
FILE NAME:	zild340detalls.dgn
PROJECT LEADER:	G. EDWARDS
DESIGNED BY:	D. DRAPER
MISCELLANEOUS DETAIL SHEET 3	
PLOT DATE:	2/15/2017
DRAWN BY:	D. DRAPER
CHECKED BY:	J. LITTLE
SHEET	29 OF 249