

SIGN	DIMENSIONS (Inches)/LETTER FONTS					
	A	B	C	D	E	F
1 DIGIT	18	18	10E	-	8D	4B
2 DIGIT	18	18	10C	4D	8D	4B
3 DIGIT	18	18	10B	4D	8B	4B
1 DIGIT	24	24	14E	-	11D	6B
2 DIGIT	24	24	14C	6D	11D	6B
3 DIGIT	24	24	12B	6D	11B	6B

M1-5
N.H. STATE ROUTE MARKER

(FOR INDEPENDENT USE)

NH STATE ROUTE MARKER PATTERN FOR GUIDE SIGN USE

NOTES:

- OPTICALLY PLACE NUMERALS WITHIN SHIELD.
- ANY 2 DIGIT ROUTE WITH ONE OR MORE '1's IN THE COPY WILL BE A "D" SERIES.

SIGN	DIMENSIONS (Inches)/LETTER FONTS								
	A	B	C	D	E	F	G	H	I
1,2 DIGITS	24	24	12D	1/2	1 1/2	9D	6D	5B	1/2
1,2 DIGITS	36	36	18D	3/4	2 1/4	14D	9D	9B	3/4

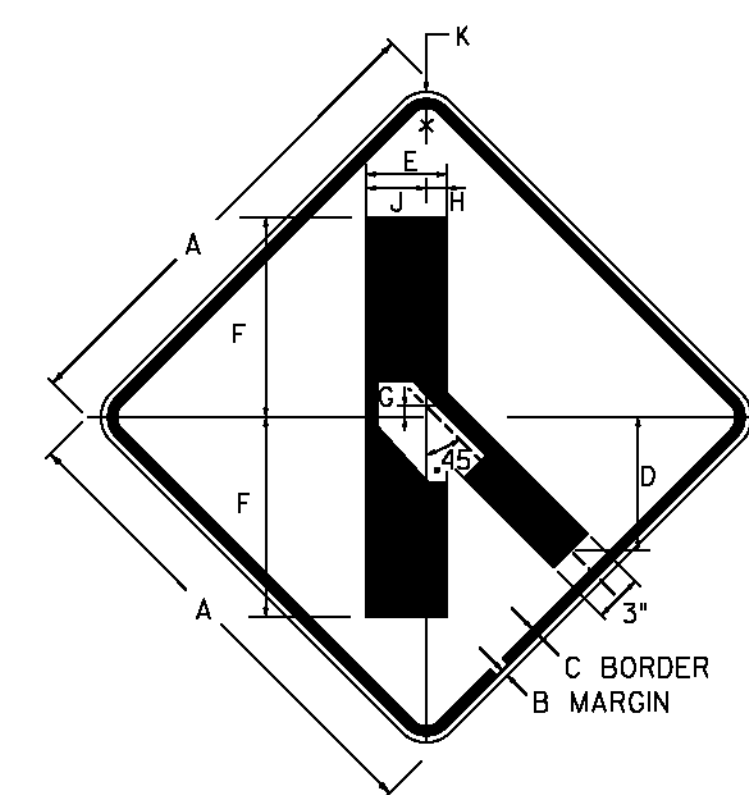
* OPTICALLY PLACE NUMERALS WITHIN SHIELD

NH ROUTE MARKER GENERAL NOTES

- BACKGROUND FOR ALL SHIELDS FOR C & CC SIGNS SHALL BE WHITE AASHTO M 268 (ASTM D 4956) TYPE III. BACKGROUND FOR ALL SHIELDS ON OVERHEAD STRUCTURES SHALL BE TYPE VII, VIII, IX OR X.
- SHEET ALUMINUM USED FOR DEMOUNTABLE ROUTE MARKERS SHALL CONFORM TO THE OUTLINE OF THE SHIELD.
- NEW HAMPSHIRE STATE ROUTE MARKERS SHALL UTILIZE "THE OLD MAN" IMAGE OR OUTLINE AS FOLLOWS:
- INDEPENDENT ROUTE MARKERS SHALL HAVE BLACK TEXT INSIDE A BLACK "OLD MAN" IMAGE AS SHOWN ABOVE.

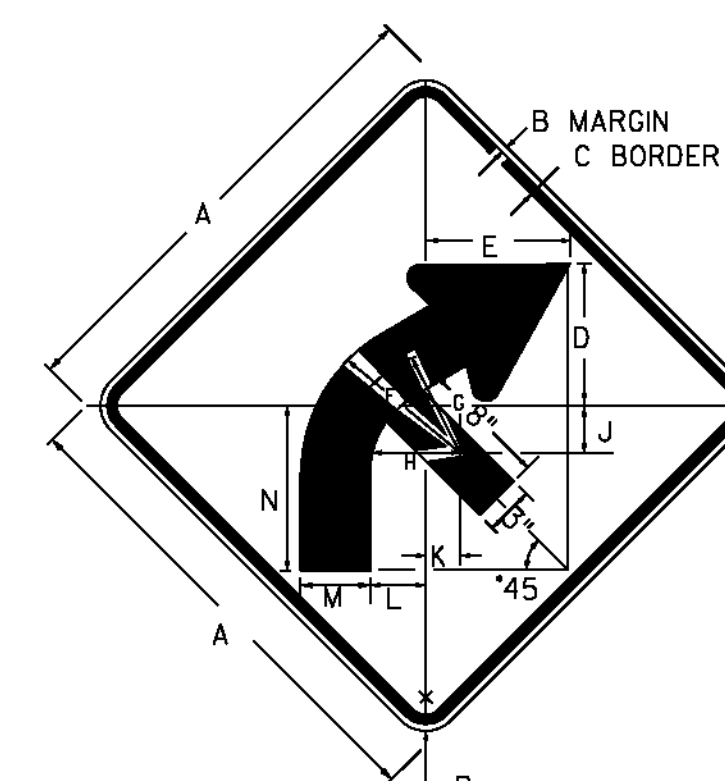
NOTE:

THIS INFORMATION IS FROM THE NEW HAMPSHIRE DEPARTMENT OF TRANSPORTATION STANDARD PLANS, STANDARD NO. SG-1, REVISION DATE 02-26-2010

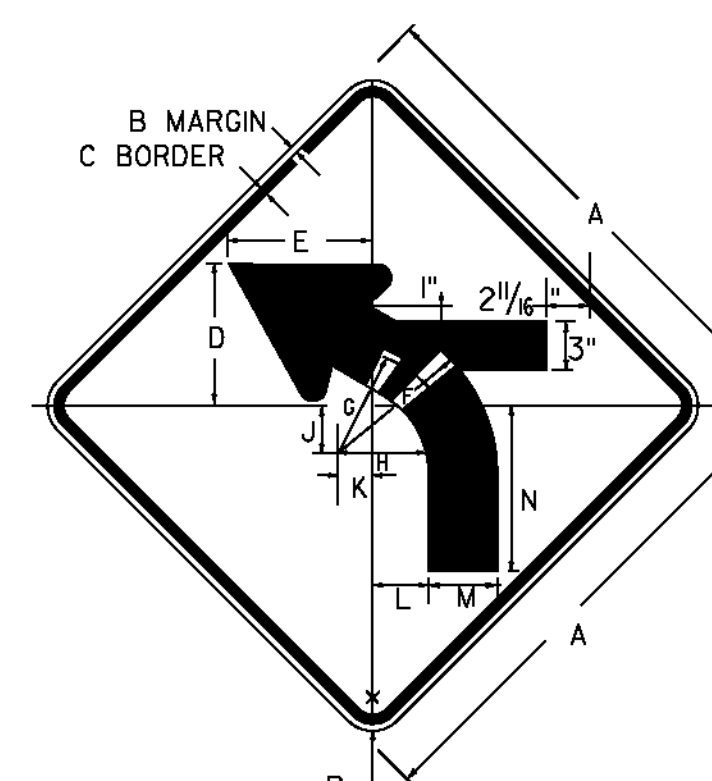


W2-3

SIGN	DIMENSIONS (INCHES)										
	A	B	C	D	E	F	G	H	J	K	
MIN.	24	3/8	3/8	6 5/8	4	10	3/8	1	3	1 1/8	
STD.	30	1/2	3/4	8 5/8	5	12 1/2	1/2	1 1/4	3 3/4	2 1/8	

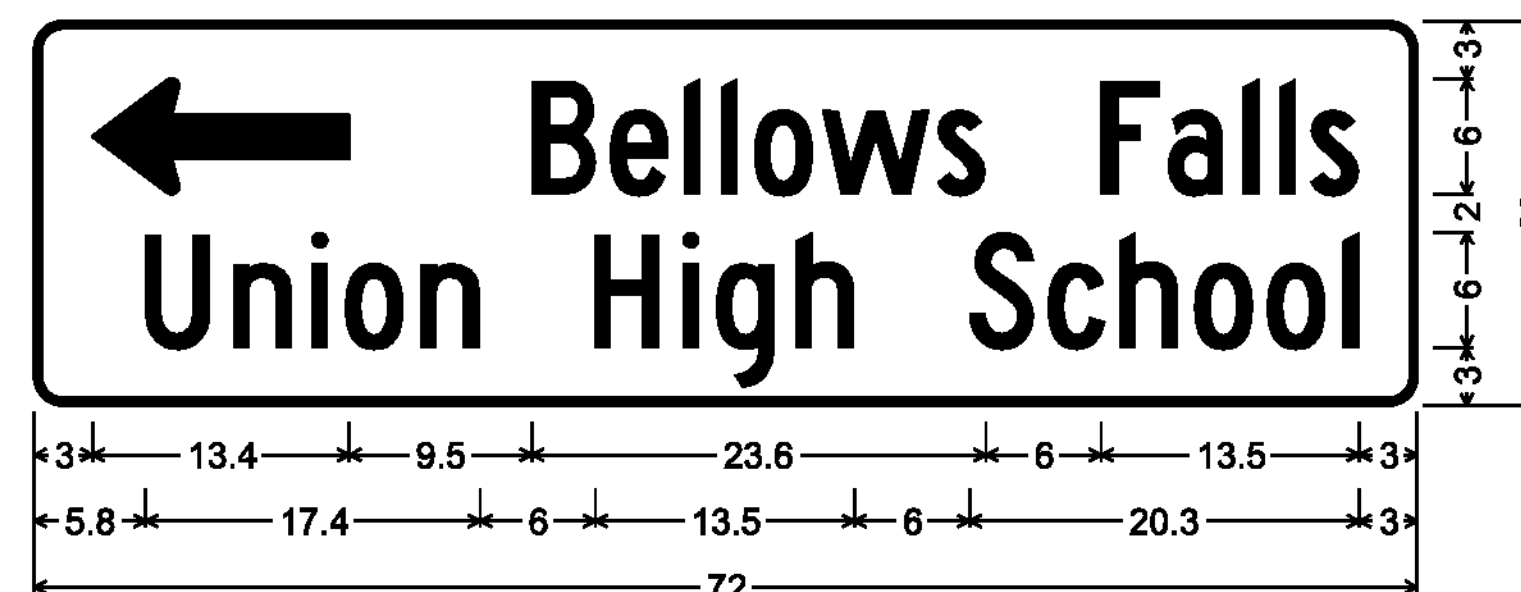


W1-2Mb R



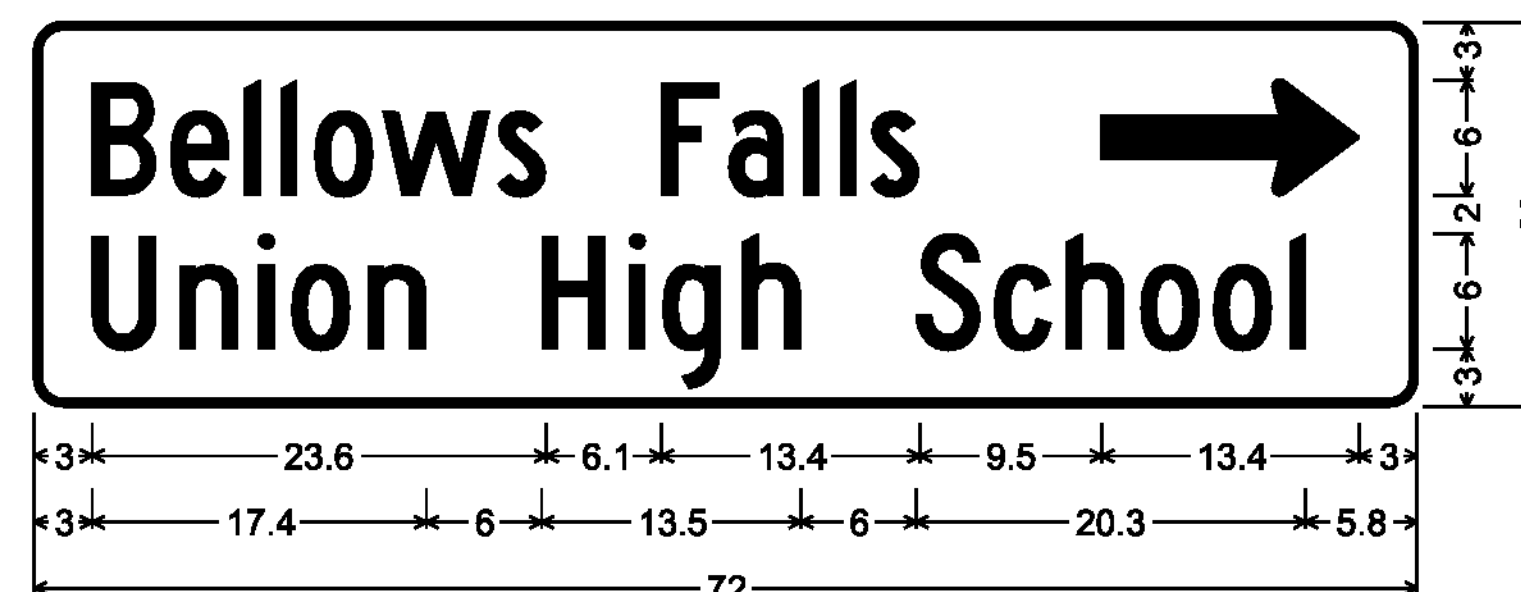
W1-2Md L

DIMENSIONS (INCHES)													
A	B	C	D	E	F	G	H	J	K	L	M	N	P
36	3/8	7/8	10 3/8	10 3/8	12	9 3/8	6 3/4	3 1/2	2 3/8	4 7/8	5 1/4	12 3/8	2 1/4



1.5" Radius, 0.4" Border, White on Green;
Standard Arrow Custom 13.4" X 6.0" 180°; [Bellows Falls] C 2K;
[Union High School] C 2K;

VD2-1S



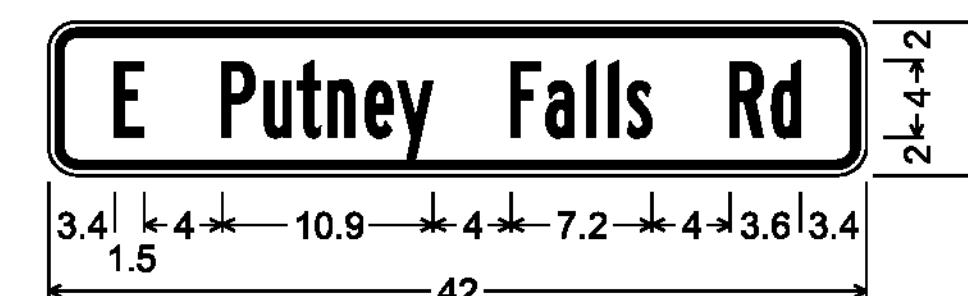
1.5" Radius, 0.4" Border, White on Green;
[Bellows Falls] C 2K; Standard Arrow Custom 13.4" X 6.0" 0°;
[Union High School] C 2K;

VD2-1S



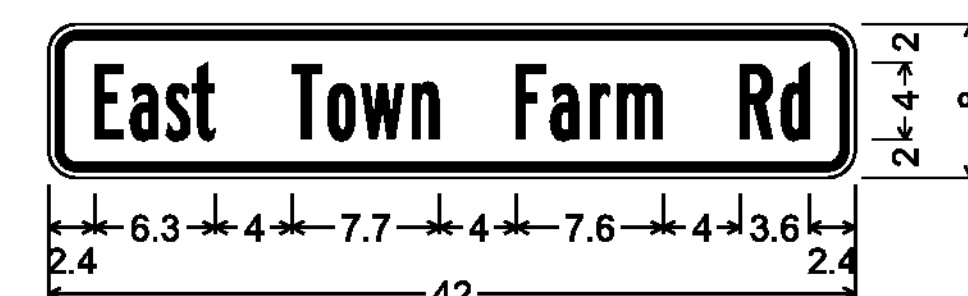
1.5" Radius, 0.6" Border, 0.4" Indent, Black on White;
[STRICTLY] D 2K;
[ENFORCED] D 2K;

VR-655P



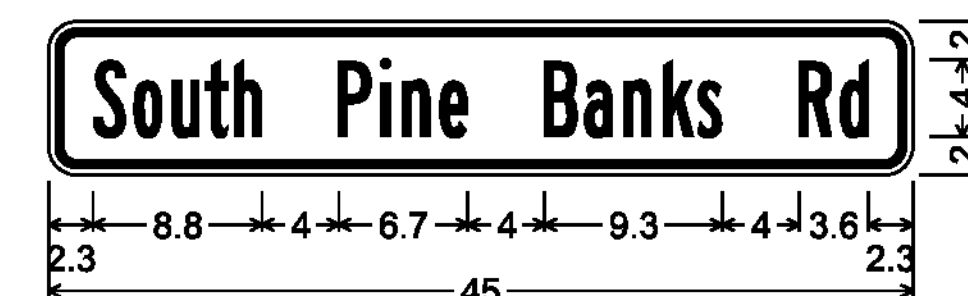
W16-8p;
1.5" Radius, 0.4" Border, 0.4" Indent, Black on Yellow;
[E Putney Falls Rd] B 2K;

W16-8p



1.5" Radius, 0.4" Border, 0.4" Indent, Black on Yellow;
[East Town Farm Rd] B 2K;

W16-8p



1.5" Radius, 0.4" Border, 0.4" Indent, Black on Yellow;
[South Pine Banks Rd] B 2K;

W16-8p

PROJECT NAME: PUTNEY-WESTMINSTER
PROJECT NUMBER: STP 2946(I)

FILE NAME: zllc344tsdet.dgn PLOT DATE: 12/10/2013
PROJECT LEADER: P. SHEDD DRAWN BY: S. GOODWIN
DESIGNED BY: N. LEMAY CHECKED BY: P. SHEDD
SIGN DETAIL SHEET 4 SHEET 136 OF 138

NOT TO SCALE