

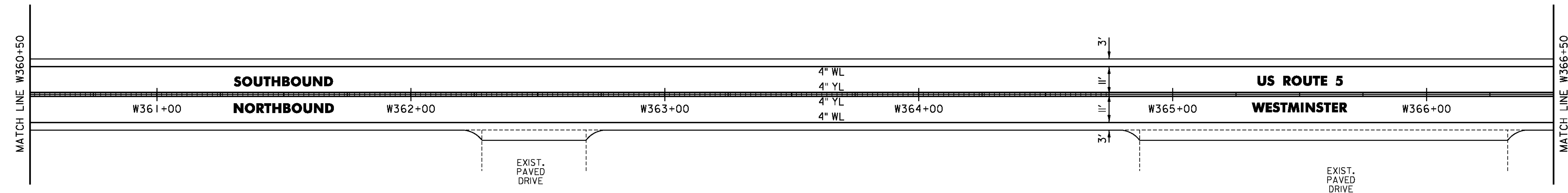
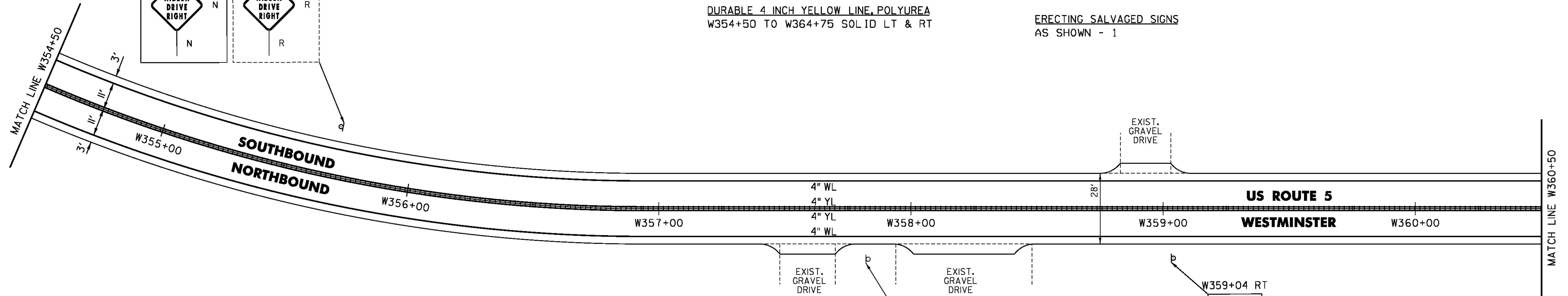
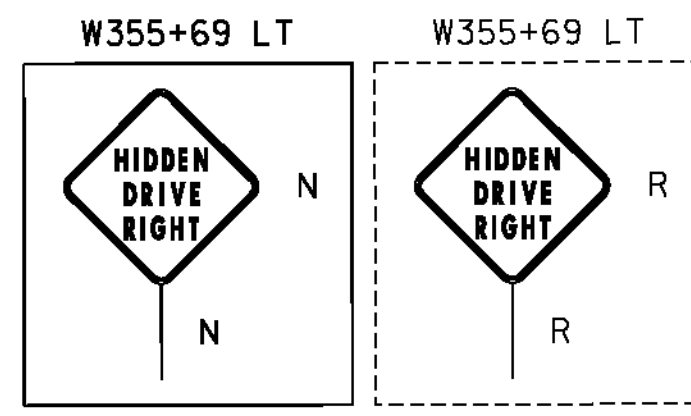
TEMPORARY 4 INCH WHITE LINE, PAINT
 DURABLE 4 INCH WHITE LINE (OPTION BID ITEM)
 W354+50 TO W366+50 SOLID LT & RT

TEMPORARY 4 INCH YELLOW LINE, PAINT
 W354+50 TO W366+50 SOLID LT & RT
 DURABLE 4 INCH YELLOW LINE (OPTION BID ITEM)
 W364+75 TO W366+50 SOLID LT & RT
 DURABLE 4 INCH YELLOW LINE, POLYUREA
 W354+50 TO W364+75 SOLID LT & RT

MILLED RUMBLE STRIPS
 W354+50 TO W364+75 CL

REMOVING SIGNS
 AS SHOWN - 2

ERECTING SALVAGED SIGNS
 AS SHOWN - 1



NOT TO SCALE

- LEGEND**
- R = REMOVE EXISTING
 - S = SALVAGE
 - R&S = REMOVE AND SALVAGE
 - N = NEW
 - RET = RETAIN
 - B-B = BACK TO BACK
 - = EXISTING GUARDRAIL
 - = PROPOSED GUARDRAIL
 - YL = YELLOW LINE
 - WL = WHITE LINE
 - = DELINEATOR
 - ⊕ = UTILITY POLE

PROJECT NAME: PUTNEY-WESTMINSTER	FILE NAME: zllc344bdr.dgn	PLOT DATE: 12/10/2013
PROJECT NUMBER: STP 2946(1)	PROJECT LEADER: P. SHEDD	DRAWN BY: W. GORDON
	DESIGNED BY: N. LEMAY	CHECKED BY: P. SHEDD
	ROADWAY LAYOUT 71 US 5	SHEET 92 OF 138