

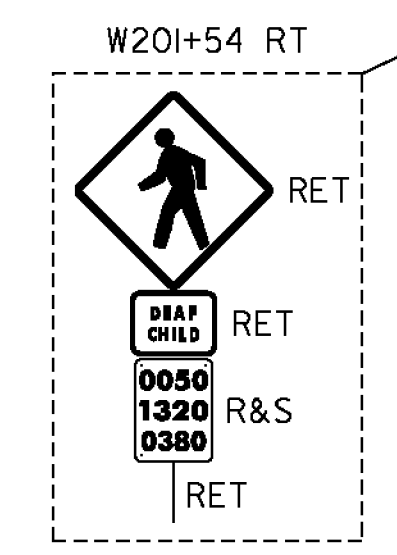
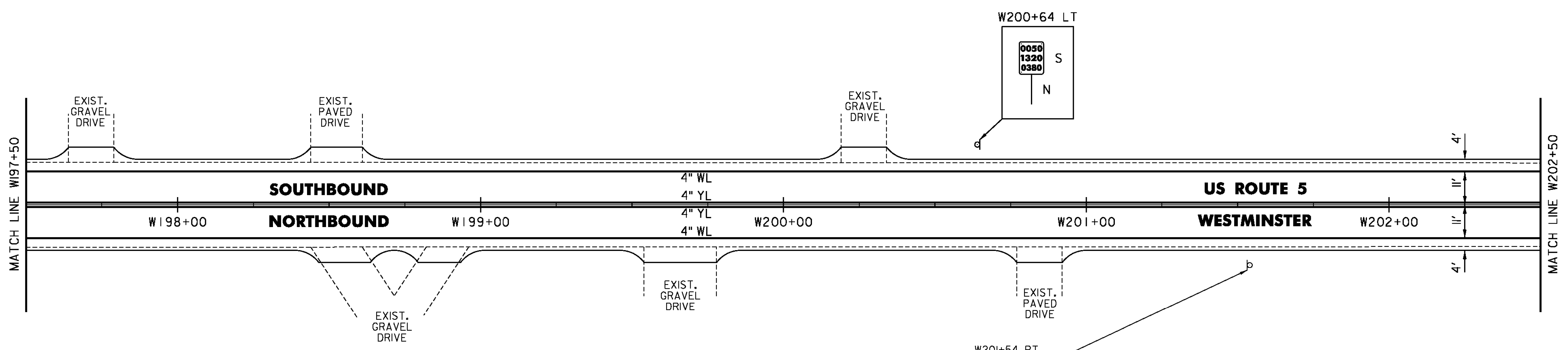
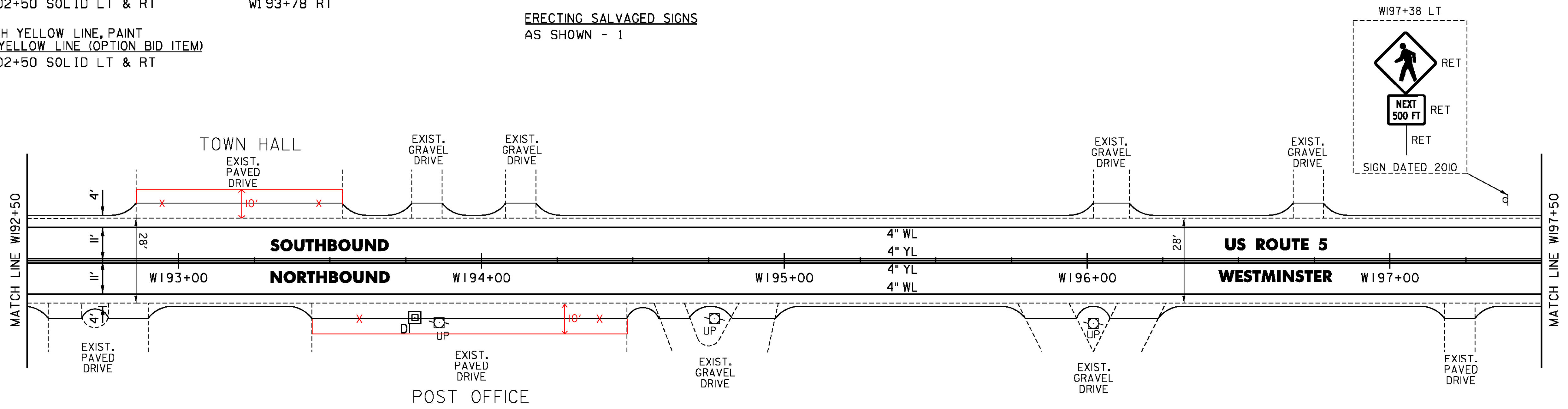
TEMPORARY 4 INCH WHITE LINE, PAINT
 DURABLE 4 INCH WHITE LINE (OPTION BID ITEM)
 W192+50 TO W202+50 SOLID LT & RT

TEMPORARY 4 INCH YELLOW LINE, PAINT
 DURABLE 4 INCH YELLOW LINE (OPTION BID ITEM)
 W192+50 TO W202+50 SOLID LT & RT

REHAB. DROP INLETS, CATCH BASINS,
 OR MANHOLES, CLASS I, CLASS II
 W193+78 RT

REMOVING SIGNS
 AS SHOWN - 1

ERECTING SALVAGED SIGNS
 AS SHOWN - 1



- LEGEND**
- R = REMOVE EXISTING
 - S = SALVAGE
 - R&S = REMOVE AND SALVAGE
 - N = NEW
 - RET = RETAIN
 - B-B = BACK TO BACK
 - = EXISTING GUARDRAIL
 - = PROPOSED GUARDRAIL
 - YL = YELLOW LINE
 - WL = WHITE LINE
 - = DELINEATOR
 - = UTILITY POLE

NOT TO SCALE

PROJECT NAME: PUTNEY-WESTMINSTER	
PROJECT NUMBER: STP 2946(I)	
FILE NAME: zllc344bdr.dgn	PLOT DATE: 12/10/2013
PROJECT LEADER: P. SHEDD	DRAWN BY: W. GORDON
DESIGNED BY: N. LEMAY	CHECKED BY: P. SHEDD
ROADWAY LAYOUT 54 US 5	SHEET 75 OF 138