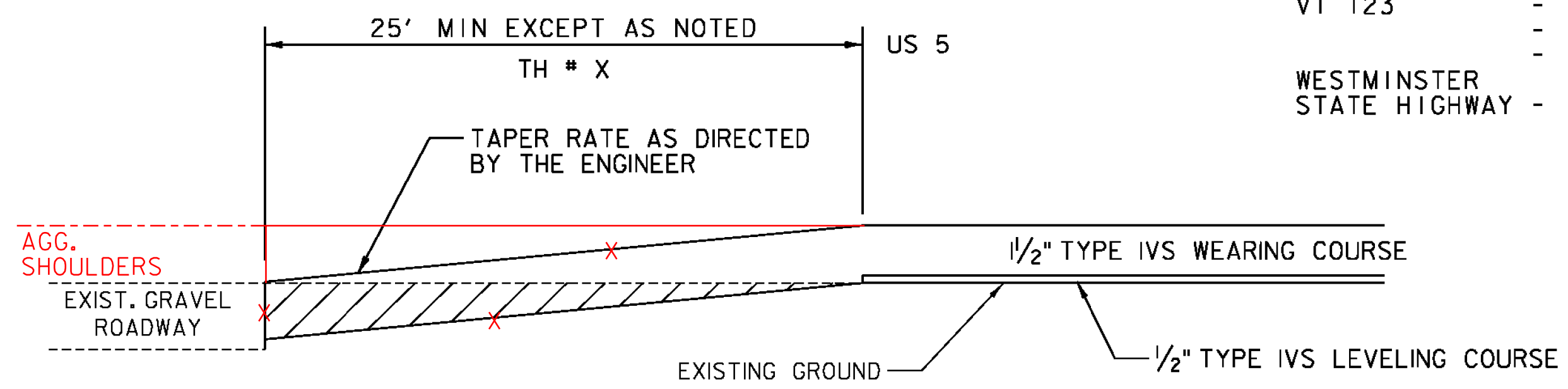


**OVERLAY TYPICAL SECTION**

FOR BRIDGE LOCATIONS SEE BRIDGE APPROACH  
DETAIL IN LEVEL AND OVERLAY AREAS THIS SHEET

LOCATION

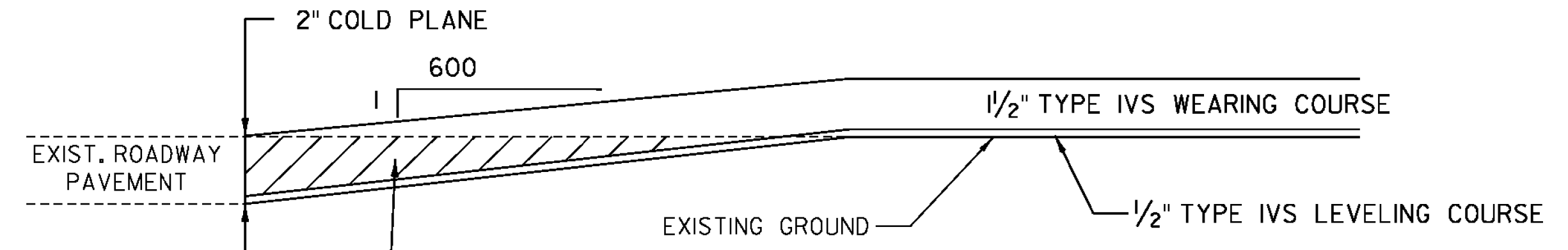
PUTNEY	-	42+85	TO	295+36
WESTMINSTER	-	W0+00	TO	W310+20
	-	W321+10	TO	W425+35
VT 123	-	A0+00	TO	A3+50
	-	A3+75	TO	A16+56
	-	B0+00	TO	B2+56
WESTMINSTER STATE HIGHWAY	-	C3+45	TO	C38+00



**APPROACH AREA DETAIL  
FOR GRAVEL TOWN HIGHWAYS  
IN LEVEL AND OVERLAY AREAS**

LOCATION

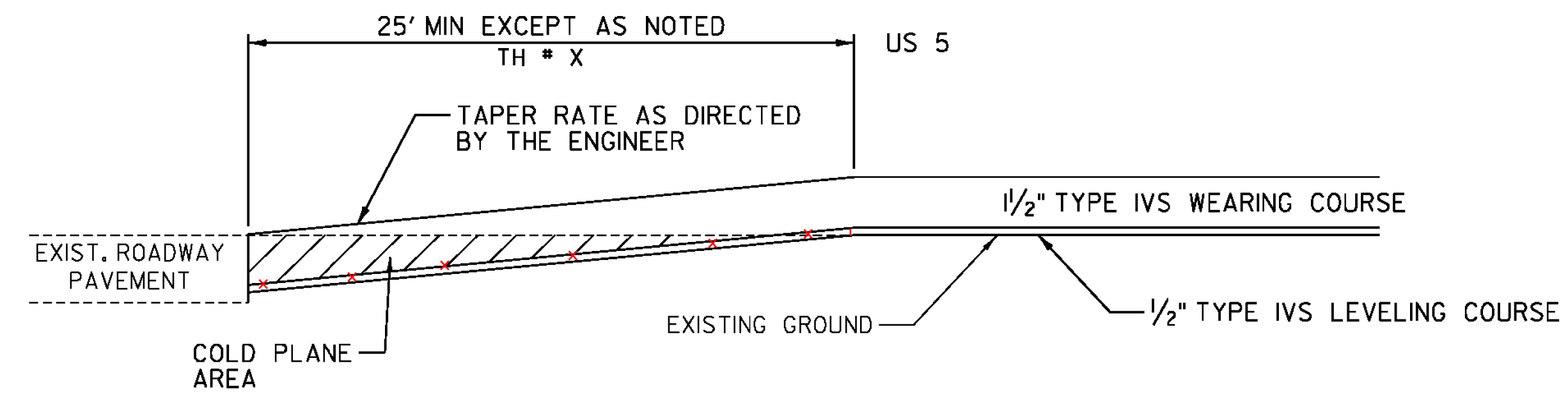
TH 42 - 56+95 LT (SAND HILL RD)	TH 6 - W35+04 RT (RIVER RD)
TH 76 - 103+47 LT (BARE HILL RD)	TH 73 - W80+05 RT (SAUVE RD)
TH 22 - 111+69 LT (EAST TOWN FARM RD)	TH 78 - W154+70 RT (GREENWOOD RD)
TH 24 - 152+55 LT (OLD STAGE RD)	TH 78 - W162+38 RT (GREENWOOD RD)
TH 19 - 201+56 LT (SOUTH PINE BANKS RD)	TH 53 - W175+27 LT (COX RD)
TH 64 - 238+50 LT (MOUNTAIN VIEW RD)	TH 30 - W243+11 LT (SAND HILL RD)
	TH 25 - D4+94 LT (HENWOOD HILL)



**APPROACH AREA DETAIL - MAINLINE  
IN LEVEL AND OVERLAY AREAS**

LOCATION

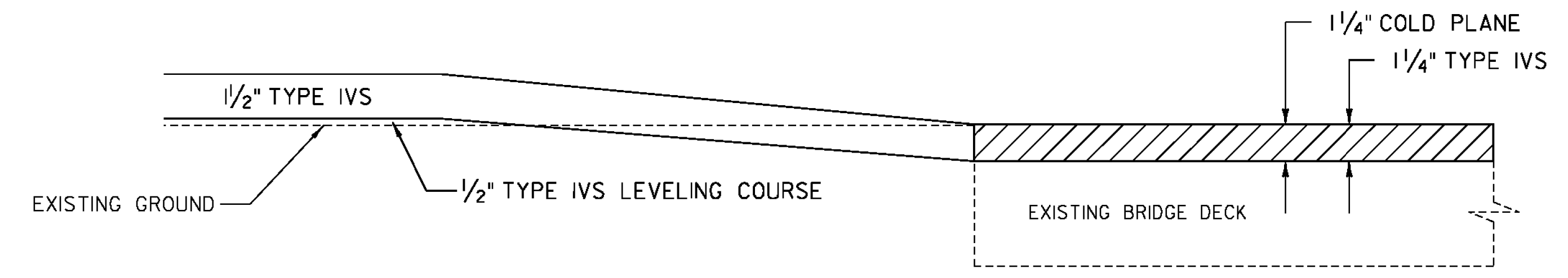
PUTNEY	-	42+85	TO	43+85
WESTMINSTER	-	W309+20	TO	W310+20
	-	W321+10	TO	W322+10
	-	W424+35	TO	W425+35
VT 123	-	A2+50	TO	A3+50
	-	A3+75	TO	A4+75
	-	A15+56	TO	A16+56
	-	B0+00	TO	B0+50
WESTMINSTER STATE HIGHWAY	-	C3+45	TO	C4+45
	-	C37+00	TO	C38+00



**APPROACH AREA DETAIL  
FOR PAVED TOWN HIGHWAYS  
IN LEVEL AND OVERLAY AREAS**

LOCATION

TH 3 - 59+21 RT (RIVER RD SOUTH)	TH 52 - W113+63 LT (PIGGERY RD)
TH 17 - 166+24 LT (EAST PUTNEY BROOK RD)	TH 3 - W189+21 LT (SCHOOL ST 2-LEGS)
TH 45 - 170+07 RT (EAST PUTNEY FALLS RD)	TH 54 - W189+58 RT (GROUT AVE)
TH 65 - 238+50 LT (TAYLOR RD)	TH 24 - W402+38 LT (CEMETERY RD)
TH 25 - 258+19 RT (FORT HILL RD)	TH 3 - C11+72 RT (WESTMINSTER HEIGHTS RD)



**BRIDGE APPROACH DETAIL  
IN LEVEL AND OVERLAY AREAS**

LOCATION

BRIDGE 19A	-	243+39	TO	246+71
------------	---	--------	----	--------

NOT TO SCALE

PROJECT NAME: PUTNEY-WESTMINSTER	
PROJECT NUMBER: STP 2946(I)	
FILE NAME: zllc344+yp.dgn	PLOT DATE: 12/10/2013
PROJECT LEADER: P. SHEDD	DRAWN BY: W. GORDON
DESIGNED BY: N. LEMAY	CHECKED BY: P. SHEDD
PROJECT TYPICAL SHEET 2	SHEET 5 OF 138