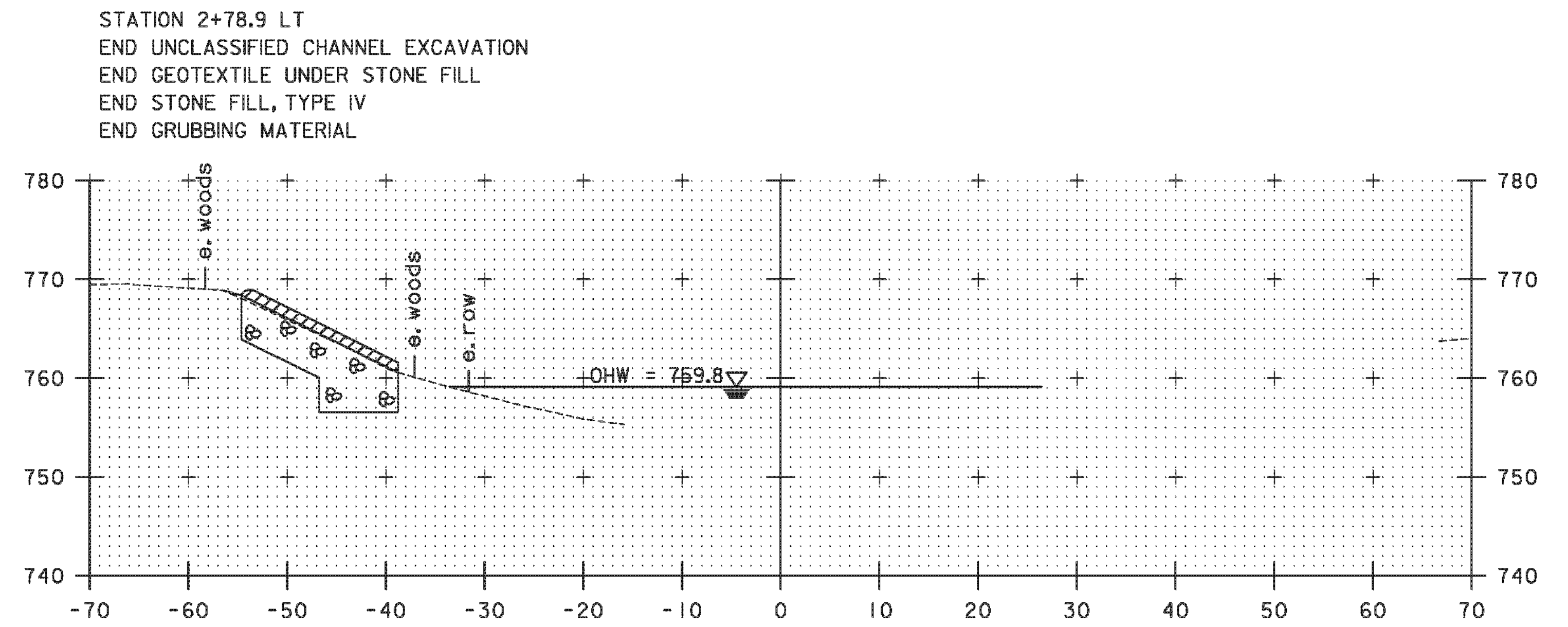
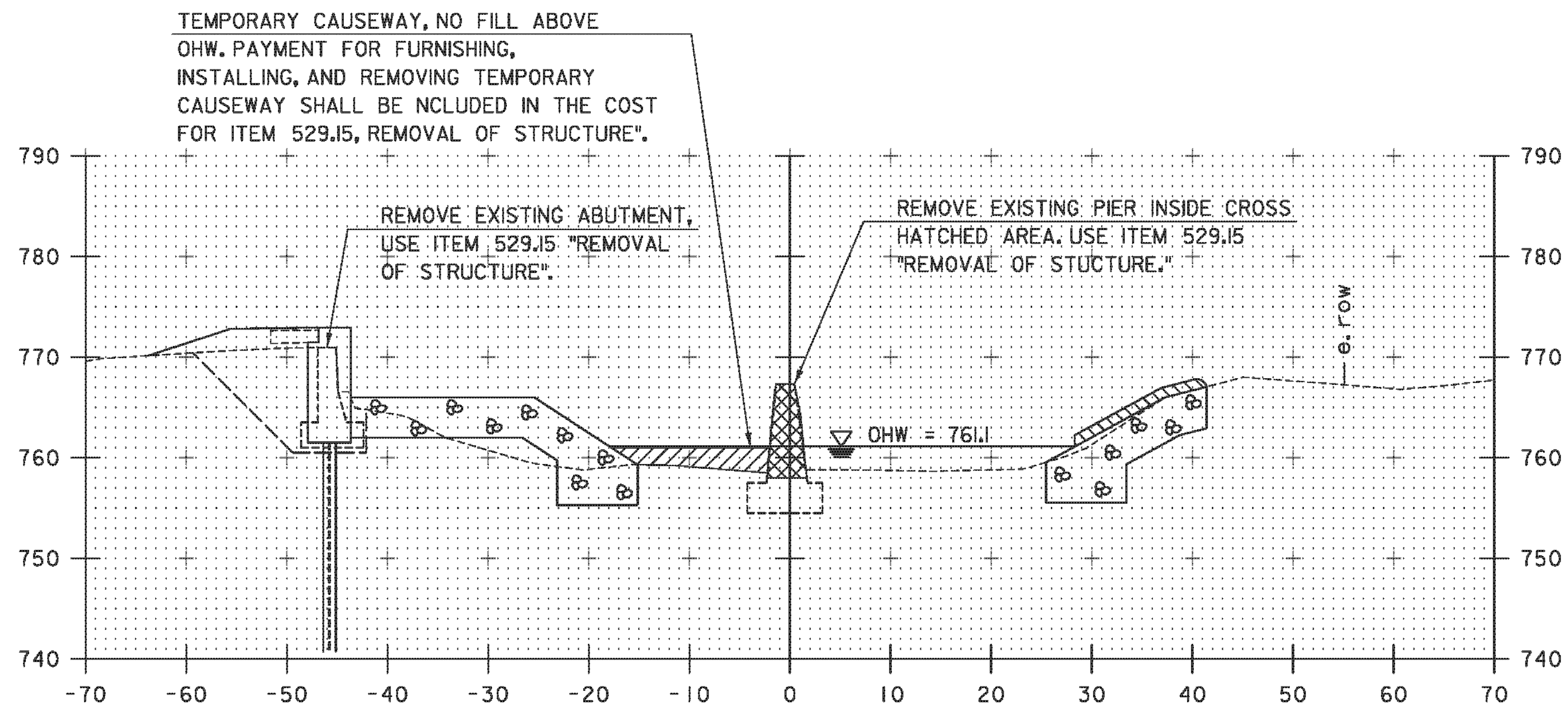


2+25

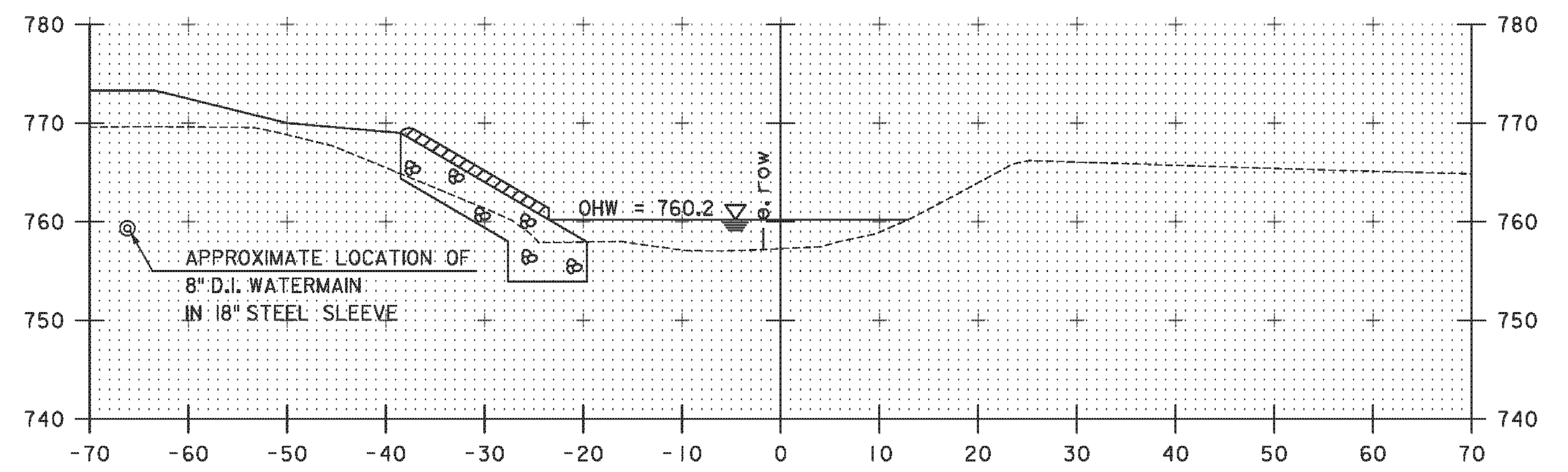
STATION 2+24.3 RT
 END UNCLASSIFIED CHANNEL EXCAVATION
 END GEOTEXTILE UNDER STONE FILL
 END STONE FILL, TYPE IV
 END GRUBBING MATERIAL



2+75



2+00



2+50

STA. 2+00 TO STA. 2+75

PROJECT NAME: CAVENDISH
 PROJECT NUMBER: ER BRF 0146(13)

SCALE 1" = 10'-0"
 10 0 10

TYLIN INTERNATIONAL

FILE NAME: zllc318bdr_chl.dgn
 PROJECT LEADER: J. OLUND
 DESIGNED BY: T. POULIN
 CHANNEL CROSS SECTIONS 2

PLOT DATE: 7/19/2013
 DRAWN BY: T. POULIN
 CHECKED BY: J. OLUND
 SHEET 42 OF 49