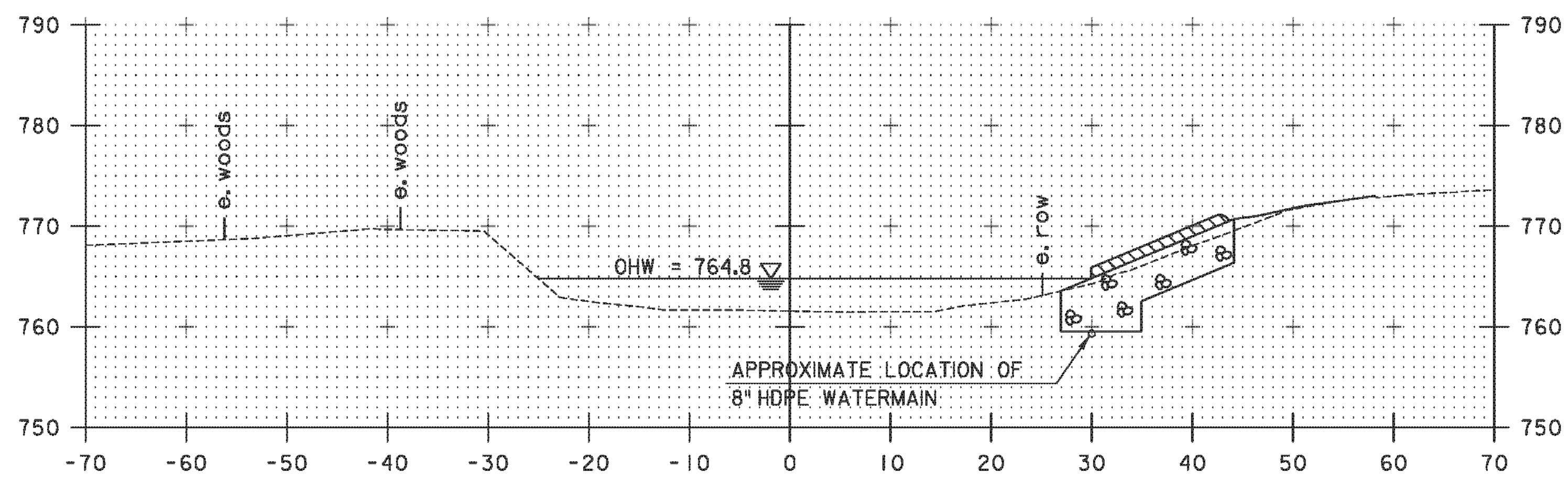
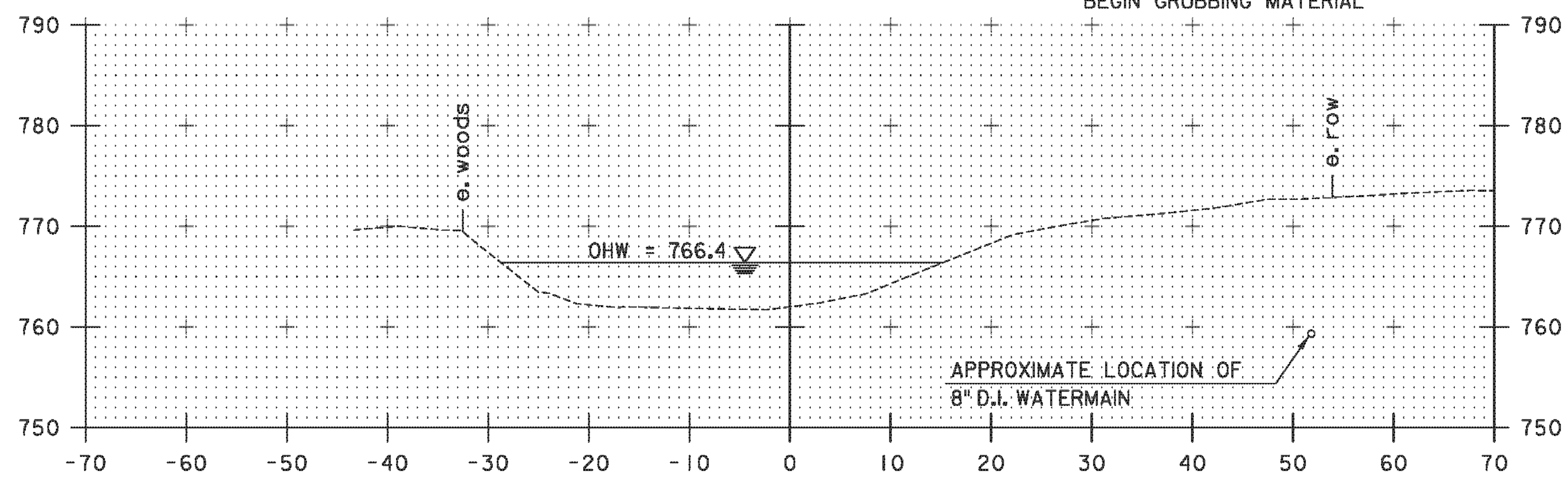


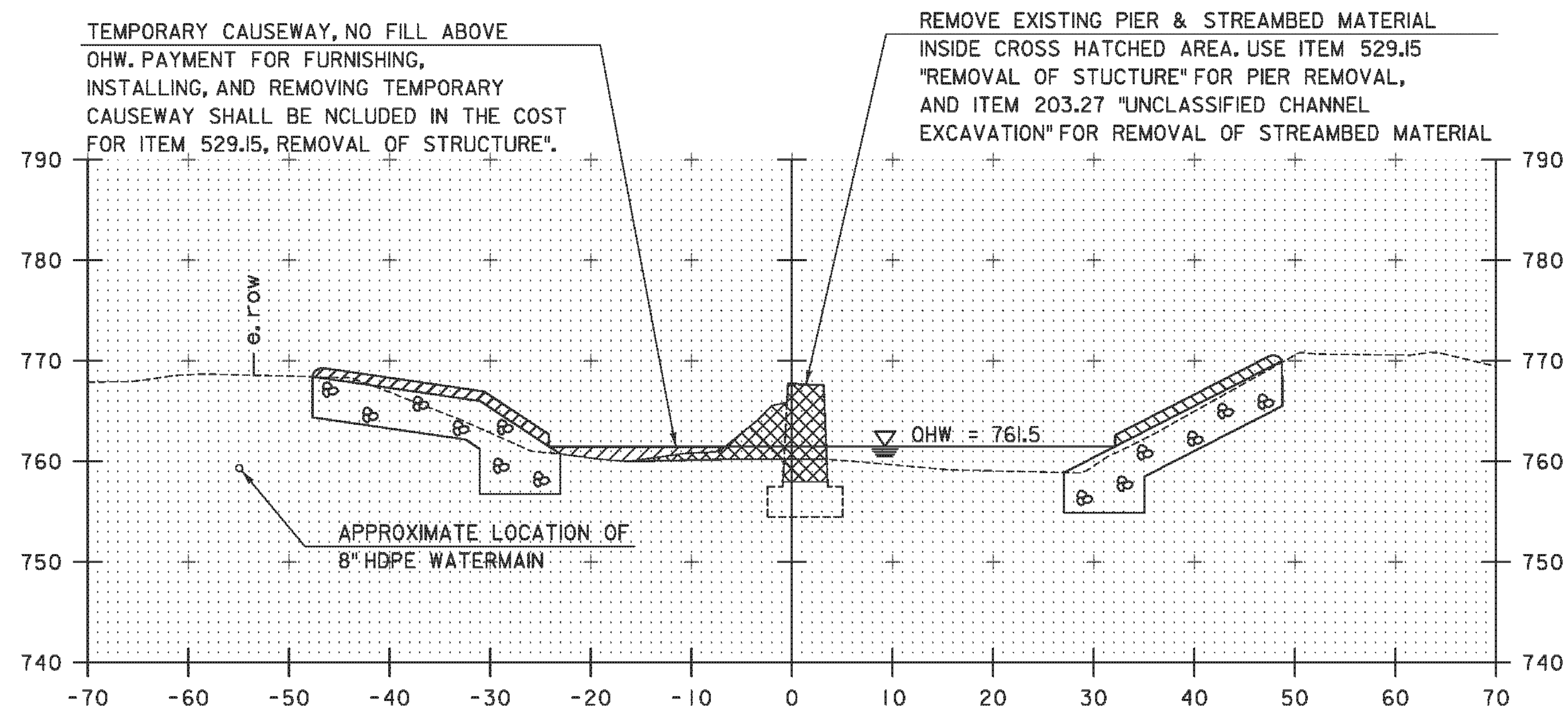
I+25



I+00

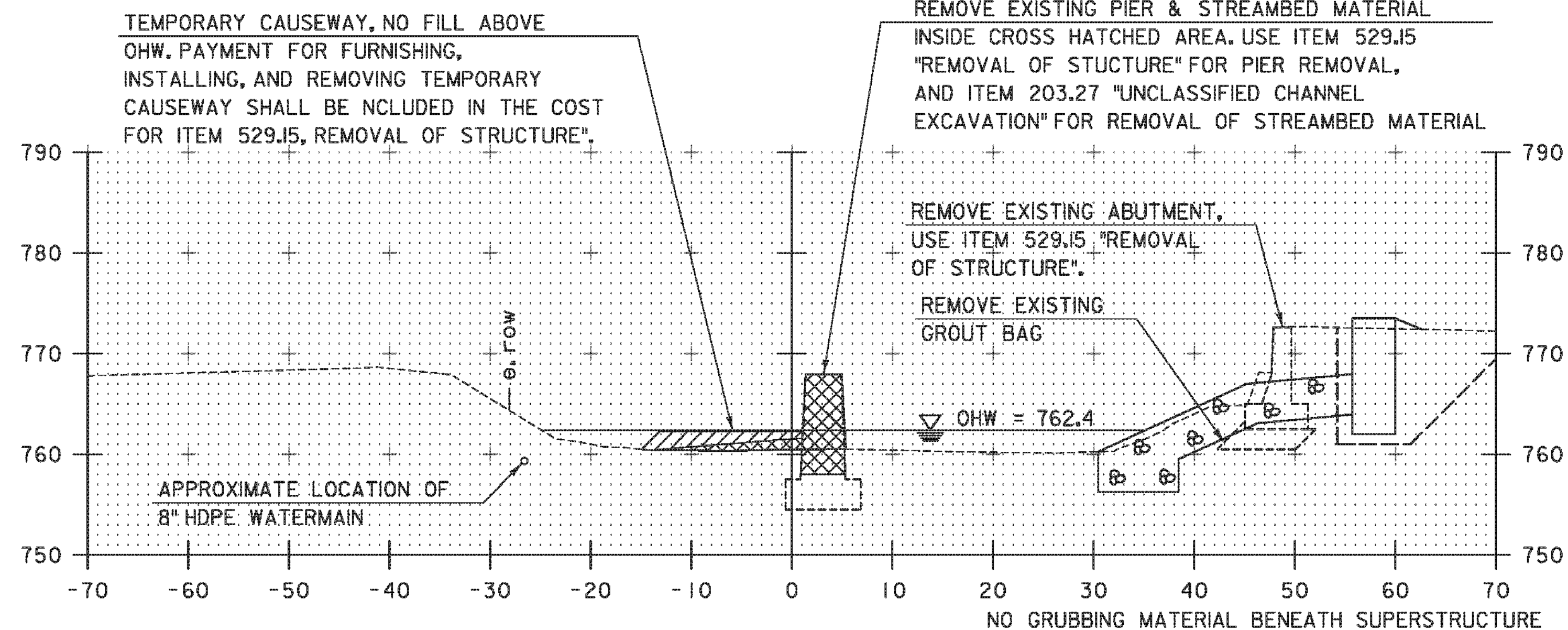


O+75



I+75

STATION I+54.9 LT  
 BEGIN UNCLASSIFIED CHANNEL EXCAVATION  
 BEGIN GEOTEXTILE UNDER STONE FILL  
 BEGIN STONE FILL, TYPE IV  
 BEGIN GRUBBING MATERIAL



I+50

STA. 0+75 TO STA. I+75

SCALE 1" = 10'-0"  
 10 0 10

TYLINTERNATIONAL

PROJECT NAME: CAVENDISH  
 PROJECT NUMBER: ER BR 0146(13)

FILE NAME: zllc3l8bdr\_chl.dgn  
 PROJECT LEADER: J. OLUND  
 DESIGNED BY: T. POULIN  
 CHANNEL CROSS SECTIONS I

PLOT DATE: 7/19/2013  
 DRAWN BY: T. POULIN  
 CHECKED BY: J. OLUND  
 SHEET 41 OF 49