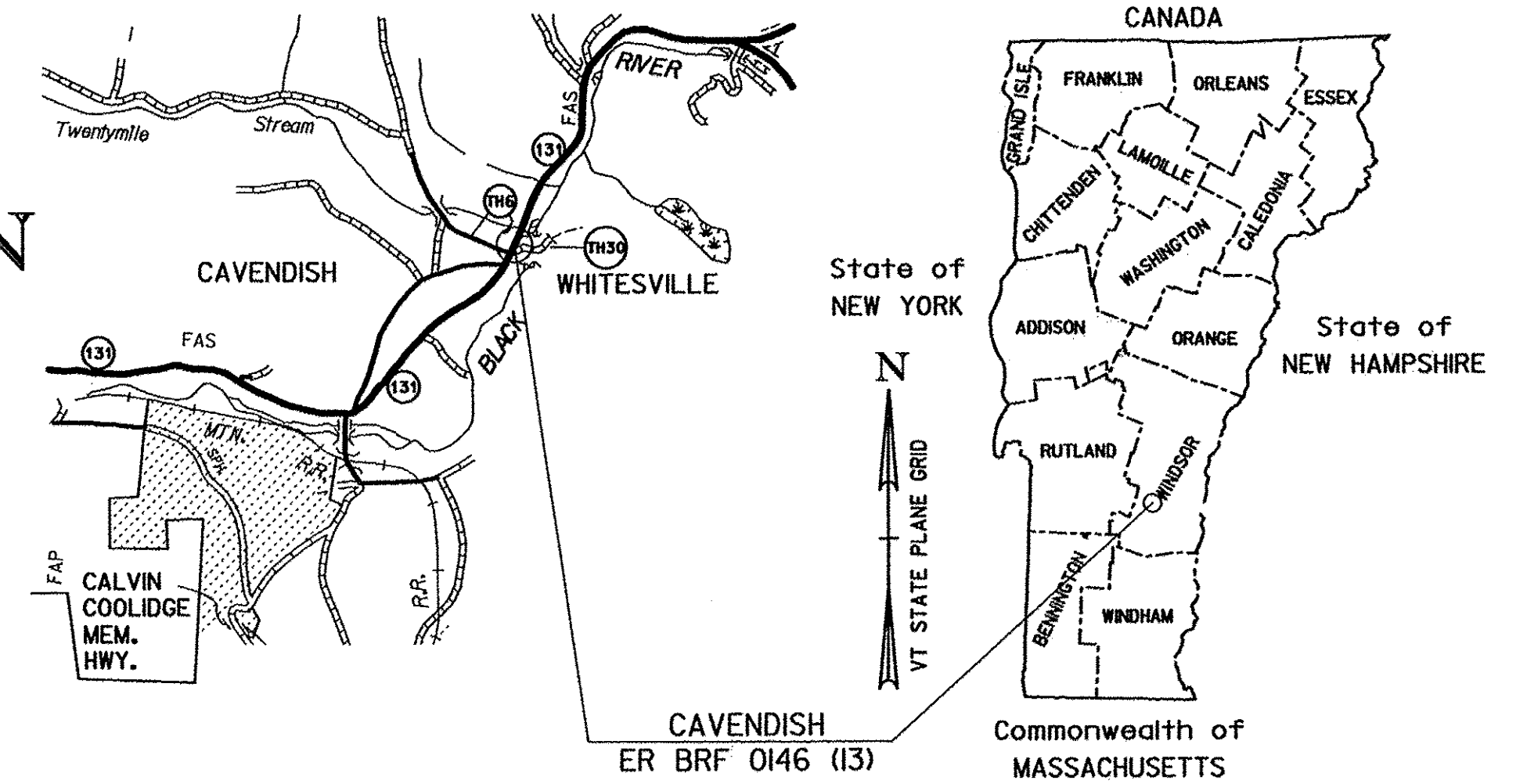


STATE OF VERMONT AGENCY OF TRANSPORTATION



PROPOSED IMPROVEMENT BRIDGE PROJECT TOWN OF CAVENDISH COUNTY OF WINDSOR VT 131 (MAJOR COLLECTOR) BRIDGE NO 1

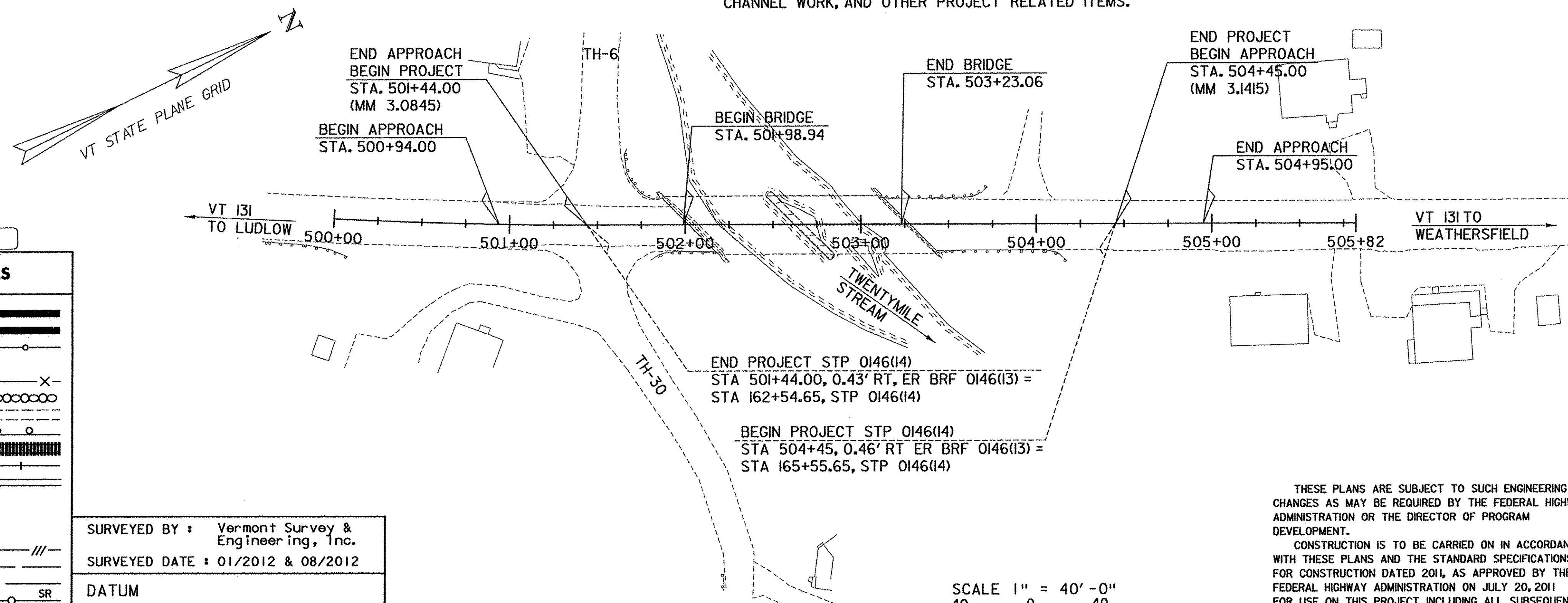


RECORD PLANS	
CONTRACTOR:	COLD RIVER BRIDGES, LLC- KEENE, NH
RESIDENT ENGINEER:	TOM CHASE
CONSTRUCTION BEGAN:	OCTOBER 24, 2013
CONSTRUCTION COMPLETE:	SEPTEMBER 26, 2014
RECORD PLANS BY:	TOM CHASE & CRAIG PIERCE
I HEREBY CERTIFY THAT ALL THE CONSTRUCTION REQUIRED BY THIS SET OF DRAWINGS HAS BEEN ACCOMPLISHED AS INDICATED HEREIN.	
BY <u>Thomas A. Chase</u>	RESIDENT ENGINEER
DATE <u>04/27/15</u>	
NOTE: Any further information concerning final quantities, amounts or other details relative to this project may be found at Central Files in the electronic archives.	

PROJECT LOCATION: BEGINNING AT A POINT ON VT 131 APPROXIMATELY 3.1 MILES EAST OF THE VT 131/ VT 103 JUNCTION AND EXTENDING NORTHEASTERLY FOR APPROXIMATELY 0.06 MILES ALONG VT 131

LENGTH OF STRUCTURE: 124.12 FEET
LENGTH OF ROADWAY: 176.88 FEET
LENGTH OF PROJECT: 301.00 FEET

PROJECT DESCRIPTION: COMPLETE REPLACEMENT OF BRIDGE #1 INCLUDING THE REMOVAL OF THE EXISTING BRIDGE SUPERSTRUCTURE, ABUTMENTS, AND PIER ALONG WITH RELATED ROADWAY, CHANNEL WORK, AND OTHER PROJECT RELATED ITEMS.




QUALITY ASSURANCE PROGRAM: LEVEL 2

CONVENTIONAL SYMBOLS	
COUNTY LINE	
TOWN LINE	
LIMITS OF ACCESS	
POINT OF ACCESS	
FENCE LINE	
STONE WALL	
TRAVELED WAY	
GUARD RAIL	
RAILROAD	
SURVEY LINE	
CULVERT	
POWER POLE	
TELEPHONE POLE	
TREES	
CONTROL OF ACCESS	
PROPERTY LINE	
R.O.W. TAKING LINE	
SLOPE RIGHTS	
TOP OF CUT	
TOE OF SLOPE	

SURVEYED BY : Vermont Survey & Engineering, Inc.
 SURVEYED DATE : 01/2012 & 08/2012

DATUM
 VERTICAL NAVD 88 (GEOID09) FT
 HORIZONTAL NAD 83 (CORS) sFT

SCALE 1" = 40'-0"



TYLINTERNATIONAL

THESE PLANS ARE SUBJECT TO SUCH ENGINEERING CHANGES AS MAY BE REQUIRED BY THE FEDERAL HIGHWAY ADMINISTRATION OR THE DIRECTOR OF PROGRAM DEVELOPMENT.

CONSTRUCTION IS TO BE CARRIED ON IN ACCORDANCE WITH THESE PLANS AND THE STANDARD SPECIFICATIONS FOR CONSTRUCTION DATED 2011, AS APPROVED BY THE FEDERAL HIGHWAY ADMINISTRATION ON JULY 20, 2011 FOR USE ON THIS PROJECT, INCLUDING ALL SUBSEQUENT REVISIONS AND SUCH REVISED SPECIFICATIONS AND SPECIAL PROVISIONS AS ARE INCORPORATED IN THESE PLANS.

DIRECTOR OF PROGRAM DEVELOPMENT	
APPROVED <u>Richard Johnson</u>	DATE <u>7-29-15</u>
PROJECT MANAGER : ROB YOUNG, P. E.	
PROJECT NAME : CAVENDISH	
PROJECT NUMBER : ER BRF 0146 (13)	
SHEET 1 OF 49 SHEETS	